# IX. RALLYE ZAMUDIO

CAMPEONATO DE ESPAÑA DE VEHÍCULOS HISTÓRICOS
IX. RALLYE ZAMUDIO
23-24 JULIO 2021 — HISTÓRICO

JULIO 23-24

Real Federación Española de Automovilismo
Consejo Superior de Deportes
CERVH

Real Peña Motorista Vizcaya
FOR-BAF
EAFFVA
Bizkaia foru aldundia diputación foral
Rallycar
photosu

CERVH
MICHELIN
LOTERÍAS CON EL DEPORTE

NEUMATICOS Vieytes
NORTHINOX RECYCLING GROUP SL
Talleres santamaría ts
ALQUIVANA ALQUILER DE AUTOCARAVANAS
Ardines Impresores Imprenta y Diseño
BAR CAFÉ FERNAN
ARRATIA CARROCERIAS
baga biga
CARROCERIAS CUESTA
BODEGA MAGALARTE ZAMUDIO
EtxeAuto
CA CARROCERIAS AXPE
EVC Escuela Vasca de Conducción
JON
PATXI KOOP
www.patxikoop.eus
CHACO
IZAN tailerrak
BABEL MUSIK
nebarrebak
Muji TAILERRAK
ZRE Zamudio Racing Elkartea
Zamudio Udala

# ÍNDICE


| | | | pag. |
|---|---|---|---|
| Mapa general | | | 2 |
| Símbolos y hoja explicativa de rutómetro | | | 3 |
| Itinerario-horario | | | 4 |
| Plano de localizaciones | | | 5 |
| **SECCIÓN 1** | | | |
| CH 0 Parque cerrado | a | CH 0 Asistencia I | 6 |
| CH 0B Asistencia I | a | CH 1 TC-1 Arrieta I | 7-10 |
| TC-1 Arrieta I | a | CH 2 TC-2 Montecalvo I | 11-19 |
| TC-2 Montecalvo I | a | CH 2A Reagrupamiento I | 20-30 |
| **SECCIÓN 2** | | | |
| Reagrupamiento I | a | CH 2B Asistencia II | 31 |
| CH 2C Asistencia II | a | CH 3 TC-3 Arrieta II | 32-35 |
| TC-3 Arrieta II | a | CH 4 TC-4 Montecalvo II | 36-44 |
| TC-4 Montecalvo II | a | CH 4A Reagrupamiento II | 45-55 |
| **SECCIÓN 3** | | | |
| Reagrupamiento II | a | CH 4B Asistencia III | 56 |
| CH 4C Asistencia III | a | CH 5 TC-5 Zarátamo I | 57-60 |
| TC-5 Zarátamo I | a | CH 6 TC-6 Vivero I | 61-68 |
| TC-6 Vivero I | a | CH 6A Reagrupamiento III | 69-77 |
| **SECCIÓN 4** | | | |
| Reagrupamiento III | a | CH 6B Asistencia IV | 78 |
| CH 6C Asistencia IV | a | CH 7 TC-7 Zarátamo II | 79-82 |
| TC-7 Zarátamo II | a | CH 8 TC-8 Vivero II | 83-90 |
| TC-8 Vivero II | a | CH 8A Parque cerrado final | 91-98 |
| Itinerarios alternativos | | | 99-119 |
| Itinerarios de reconocimientos | | | 120-129 |
| Solicitud de reincorporación de vehículo a carrera | | | 130 |

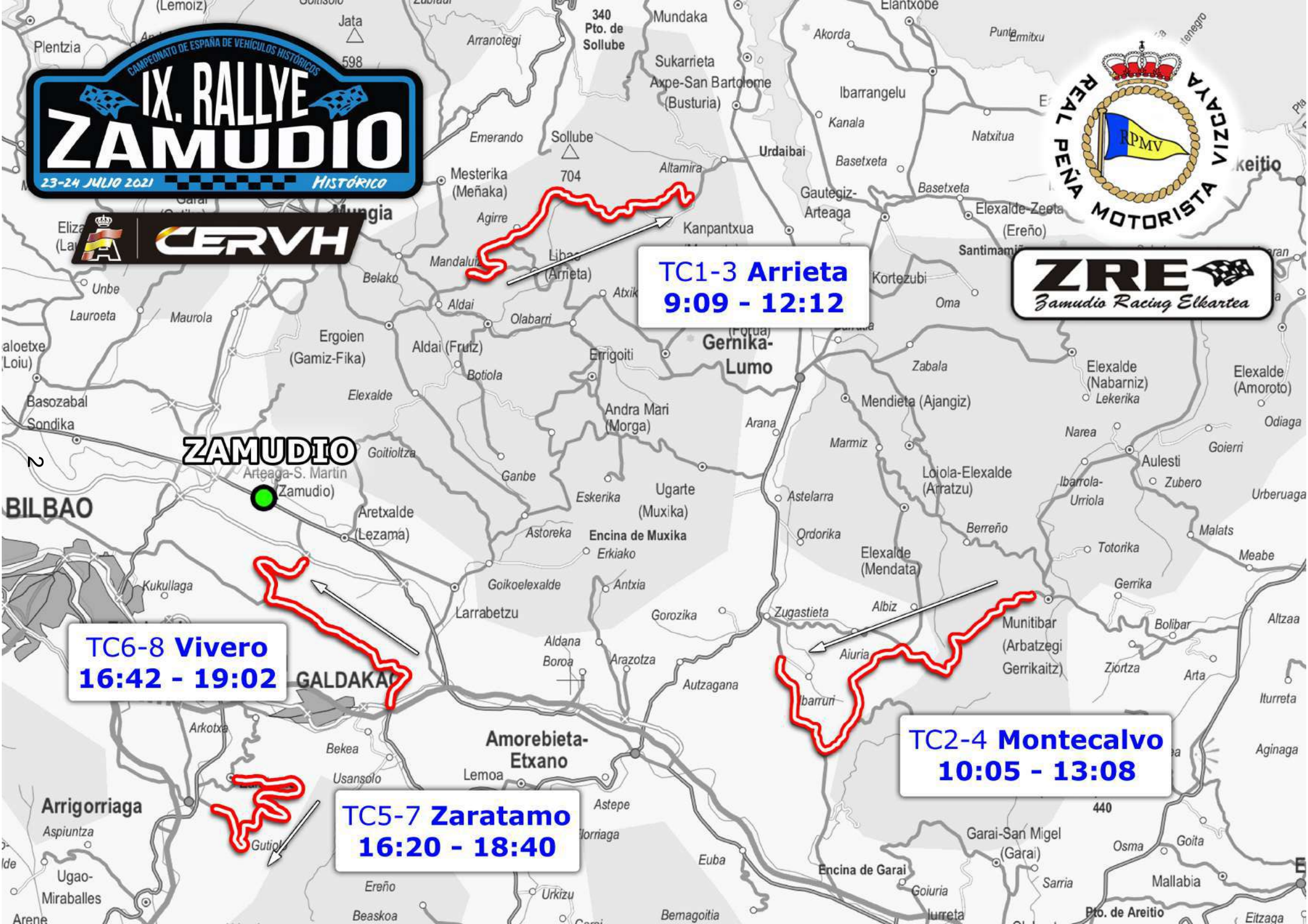
CAMPEONATO DE ESPAÑA DE VEHÍCULOS HISTÓRICOS
IX. RALLYE
ZAMUDIO
23-24 JULIO 2021
HISTÓRICO
CERVH
REAL PEÑA MOTORISTA VIZCAYA
RPMV
ZRE
Zamudio Racing Elkartea
TC1-3 Arrieta
9:09 - 12:12
TC2-4 Montecalvo
10:05 - 13:08
TC5-7 Zaratamo
16:20 - 18:40
TC6-8 Vivero
16:42 - 19:02
ZAMUDIO
Arteaga-S. Martin
(Zamudio)
BILBAO
GALDAKAO
Gernika-Lumo
Amorebieta-Etxano
Arrigorriaga
Munguia
Sollube
Mundaka
Elantxobe
Kanpantxua
Ibarrangelu
Urdaibai
Gautegiz-Arteaga
Elexalde-Zeeta
(Ereño)
Kortezubi
Mendieta (Ajangiz)
Elexalde (Nabarniz)
Elexalde (Amoroto)
Loiola-Elexalde (Arratzu)
Elexalde (Mendata)
Munitibar (Arbatzegi Gerrikaitz)
Andra Mari (Morga)
Ugarte (Muxika)
Encina de Muxika
Aretxalde (Lezama)
Larrabetzu
Ergoien (Gamiz-Fika)
Aldai (Fruiz)
Errigoiti
Sondika
Basozabal
Lauroeta
Maurola
Unbe
Mesterika (Meñaka)
Sukarrieta
Axpe-San Bartolome (Busturia)
Plentzia
Jata
598
340 Pto. de Sollube
704
Garai-San Migel (Garai)
Encina de Garai
Mallabia
Pto. de Areitio
Ugao-Miraballes
Arene
Aginaga
Altzaa
Urberuaga
Meabe
Malats
Goierri
Odiaga
Aulesti
Zubero
Narea
Lekerika
Zabala
Oma
Marmiz
Arana
Astelarra
Ordorika
Berreño
Totorika
Gerrika
Bolibar
Ziortza
Arta
Iturreta
Albiz
Zugastieta
Aiuria
Ibarruri
Gorozika
Autzagana
Arazotza
Aldana
Boroa
Antxia
Erkiako
Astoreka
Eskerika
Ganbe
Goitioltza
Elexalde
Botiola
Olabarri
Aldai
Belako
Mandaluiz
Agirre
Emerando
Altamira
Arranotegi
Kanala
Basetxeta
Natxitua
Akorda
Punta Ermitxu
Kukullaga
Goikoelexalde
Arkotxa
Bekea
Usansolo
Lemoa
Astepe
Euba
Urkizu
Ereño
Beaskoa
Bernagoitia
Osma
Goita
Sarria
Goiuria
Iurreta
Eitzaga
440

**Símbolos e instrucciones:**

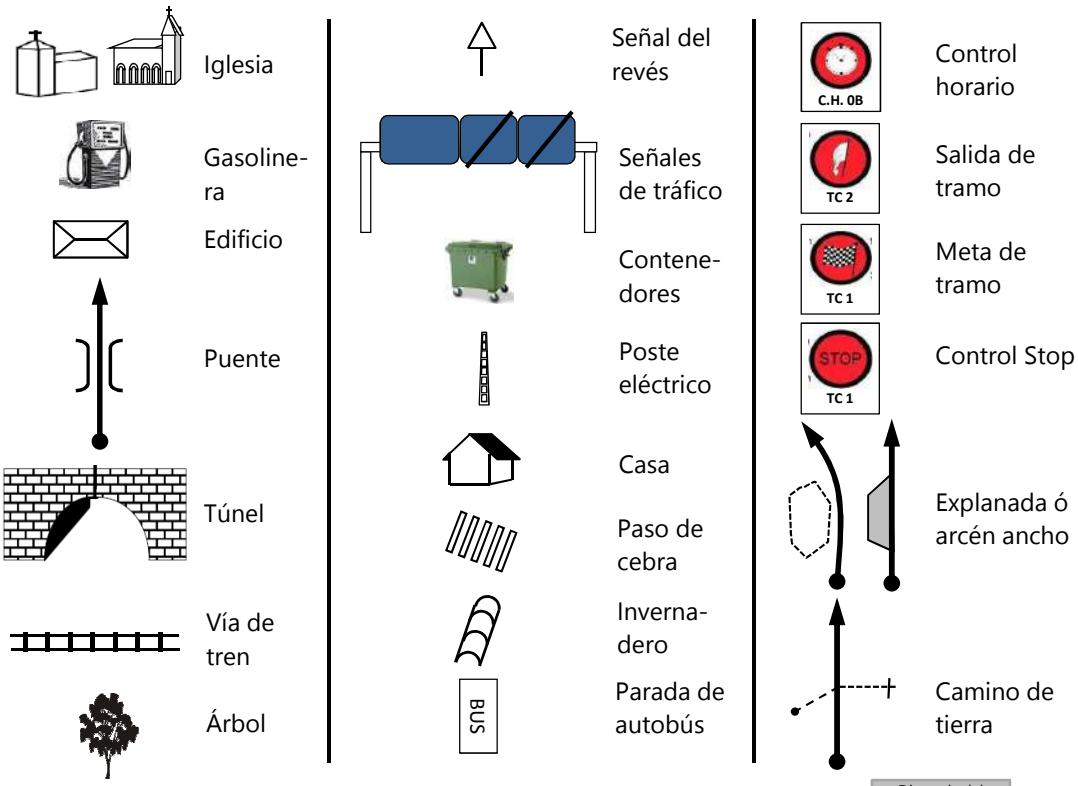


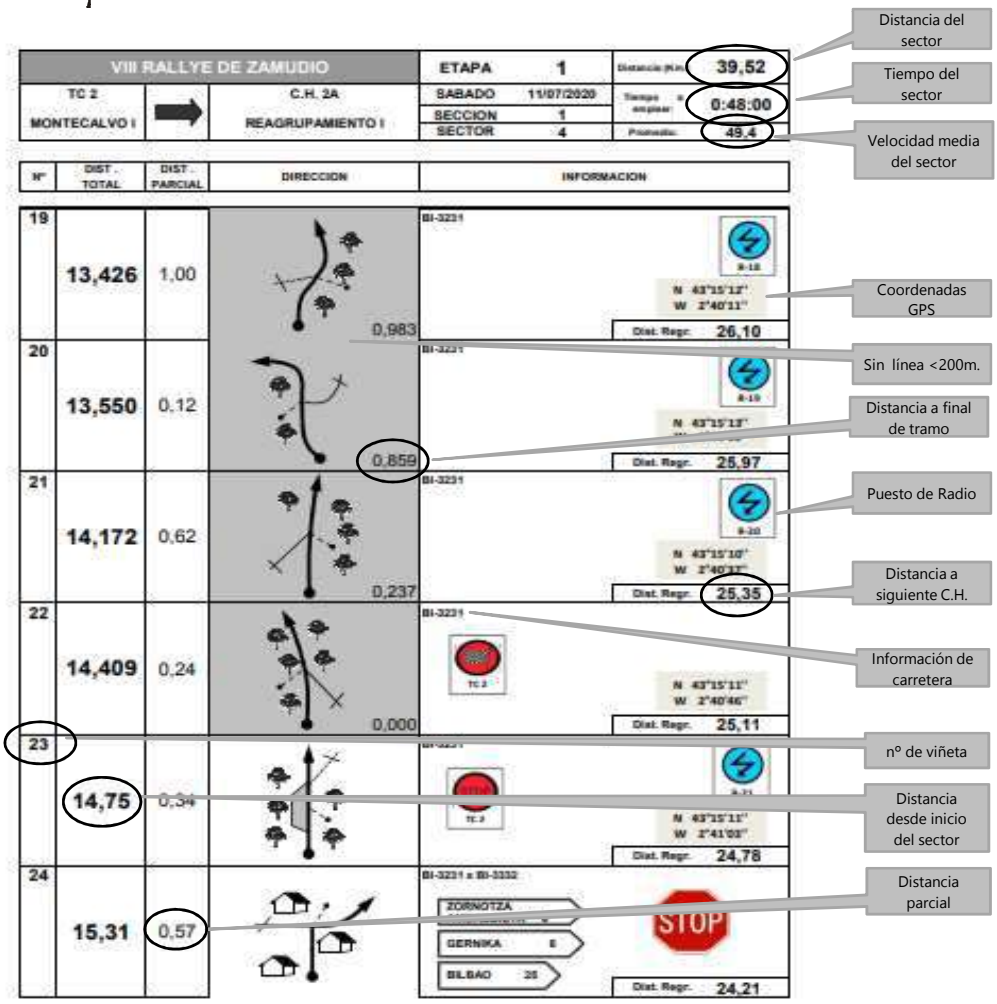

# IX Rallye de Zamudio

**23 y 24 de Julio de 2021**

**ITINERARIO - HORARIO - Campeonato de España - ANEXO 1º**

| SEC | SECTOR | CH | Localización | Distancia TC | Distancia Enlace | Distancia Total | Tiempo | Kms/h. | Hora 1er. Coche |
|---|---|---|---|---|---|---|---|---|---|
| 1ª SECCION | 1 | 0A | Salida Podium/Entrada Asistencia | | | | | | 08:30 |
| | | | **Asistencia Zamudio I** | | | | **00:15** | | |
| | 2 | 0B | Salida Asistencia | | | | | | 08:45 |
| | | 1 | Salida TC1 - Arrieta | | 16,84 | 16,84 | 00:21 | 48,12 | 09:06 |
| | 3 | | **TC1 - ARRIETA I** | **11,40** | | | 00:03 | | **09:09** |
| | | 2 | Salida TC2 - Montecalvo | | 23,05 | 34,45 | 00:53 | 39,00 | 10:02 |
| | 4 | | **TC2 - MONTECALVO I** | **15,93** | | | 00:03 | | **10:05** |
| | | 2A | Entrada Reagrupamiento | | 22,70 | 38,63 | 00:53 | 43,73 | 10:58 |
| 2ª SECCION | 5 | | **Reagrupamiento Zamudio I** | | | | **00:30** | | |
| | | 2B | Salida Reag./Entrada Asistencia | | | | | | 11:28 |
| | 6 | | **Asistencia Zamudio II** | | | | **00:20** | | |
| | 7 | 2C | Salida Asistencia | | | | | | 11:48 |
| | | 3 | Salida TC3 - Arrieta | | 16,84 | 16,84 | 00:21 | 48,12 | 12:09 |
| | 8 | | **TC3 - ARRIETA II** | **11,40** | | | 00:03 | | **12:12** |
| | | 4 | Salida TC4 - Montecalvo | | 23,05 | 34,45 | 00:53 | 39,00 | 13:05 |
| | 9 | | **TC4 - MONTECALVO II** | **15,93** | | | 00:03 | | **13:08** |
| | | 4A | Entrada Reagrupamiento | | 22,70 | 38,63 | 01:03 | 36,79 | 14:11 |
| 3ª SECCION | 10 | | **Reagrupamiento Zamudio II** | | | | **00:40** | | |
| | | 4B | Salida Reag./Entrada Asistencia | | | | | | 14:51 |
| | 11 | | **Asistencia Zamudio III** | | | | **01:00** | | |
| | 12 | 4C | Salida Asistencia | | | | | | 15:51 |
| | | 5 | Salida TC5 - Zaratamo | | 21,33 | 21,33 | 00:26 | 49,22 | 16:17 |
| | 13 | | **TC5 - ZARATAMO I** | **5,50** | | | 00:03 | | **16:20** |
| | | 6 | Salida TC6 - Vivero | | 10,30 | 15,80 | 00:19 | 49,90 | 16:39 |
| | 14 | | **TC6 - VIVERO I** | **9,30** | | | 00:03 | | **16:42** |
| | | 6A | Entrada Reagrupamiento | | 4,51 | 13,81 | 00:19 | 43,60 | 17:01 |
| 4ª SECCION | 15 | | **Reagrupamiento Zamudio III** | | | | **00:40** | | |
| | | 6B | Salida Reag./Entrada Asistencia | | | | | | 17:41 |
| | 16 | | **Asistencia Zamudio IV** | | | | **00:30** | | |
| | 17 | 6C | Salida Asistencia | | | | | | 18:11 |
| | | 7 | Salida TC7 - Zaratamo | | 21,33 | 21,33 | 00:26 | 49,22 | 18:37 |
| | 18 | | **TC7 - ZARATAMO II** | **5,50** | | | 00:03 | | **18:40** |
| | | 8 | Salida TC8 - Vivero | | 10,30 | 15,80 | 00:19 | 49,90 | 18:59 |
| | 19 | | **TC8 - VIVERO II** | **9,30** | | | 00:03 | | **19:02** |
| | | 8A | Fin de Rallye | | 4,60 | 13,90 | 00:21 | 39,71 | 19:23 |

| Nº de TRAMOS | Kms. T.C. | Kms. ENLACE | Kms. TOTALES | Porcentaje TC | | Tiempo Total |
|---|---|---|---|---|---|---|
| **8** | **84,26** | **197,55** | **281,81** | **29,90%** | | **10:53** |

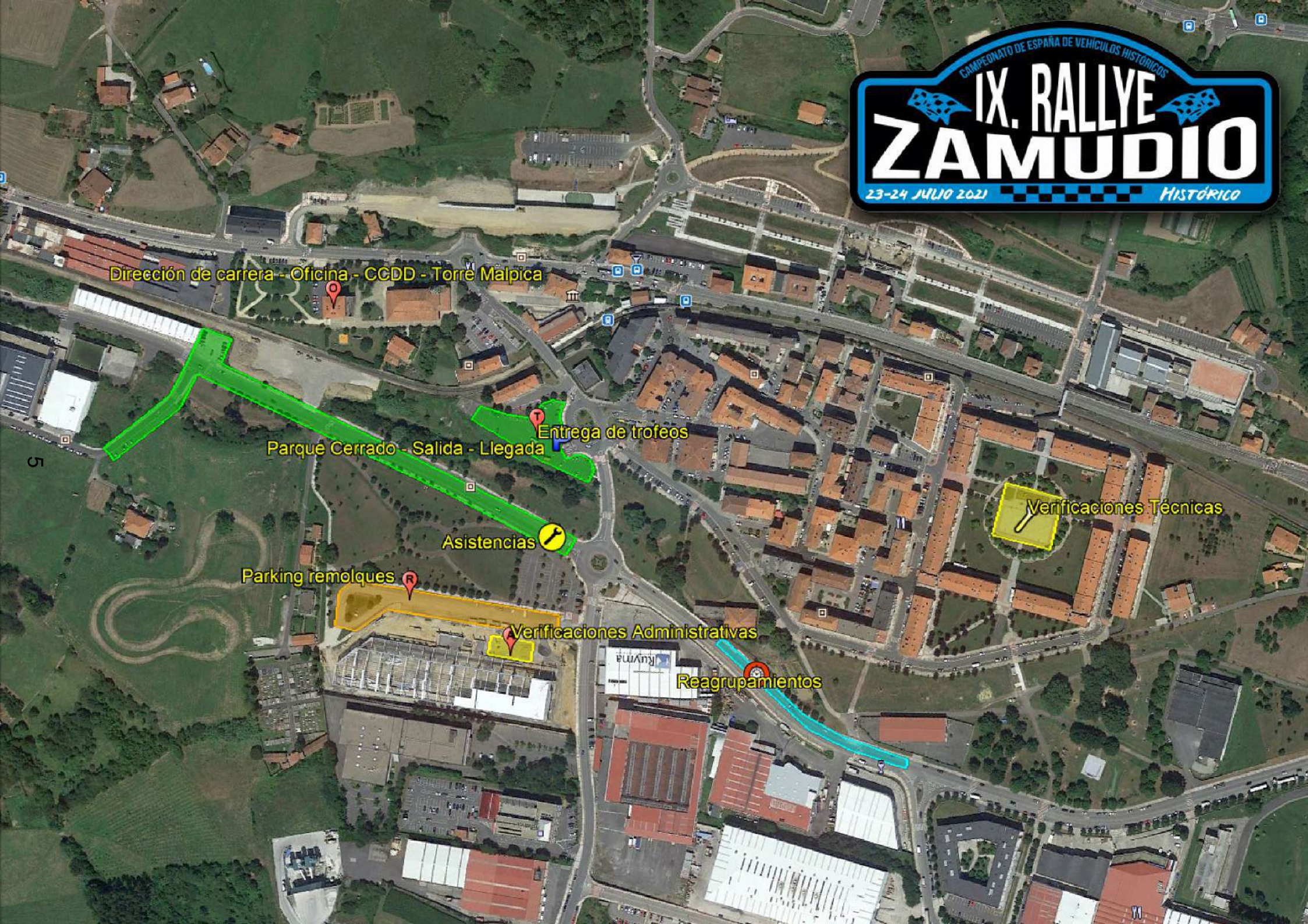
CAMPEONATO DE ESPAÑA DE VEHÍCULOS HISTÓRICOS
IX. RALLYE
ZAMUDIO
23-24 JULIO 2021
HISTÓRICO
Dirección de carrera - Oficina - CCDD - Torre Malpica
Entrega de trofeos
Parque Cerrado - Salida - Llegada
Verificaciones Técnicas
Asistencias
Parking remolques
Verificaciones Administrativas
Reagrupamientos

| IX RALLYE DE ZAMUDIO | | | ETAPA | 1 | Distancia:(Km.) | 0,10 |
|---|---|---|---|---|---|---|
| C.H. 0A SALIDA PARQUE CERRADO | | ENTRADA ASISTENCIA I | SÁBADO | 24/07/2021 | Tiempo a emplear: | 0:15:00 |
| | | | SECCIÓN | 1 | | |
| | | | SECTOR | 1 | Promedio: | 0,4 |

| Nº | DIST . TOTAL | DIST . PARCIAL | DIRECCIÓN | INFORMACIÓN |
|---|---|---|---|---|
| 1 | 0,000 | 0,00 | 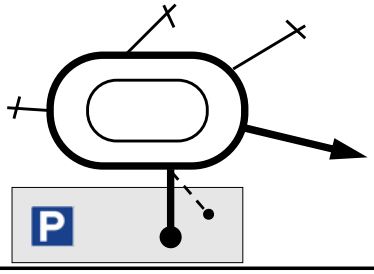 | Local N 43°17'00'' W 2°51'56'' Dist. Regr. 0,10 |
| 2 | 0,100 | 0,10 | 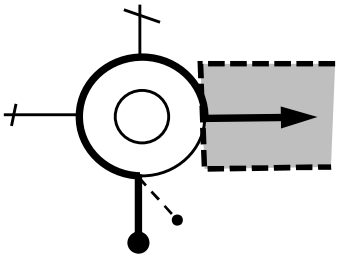 | Local ENTRADA A ZONA DE ASISTENCIA POR EL CARRIL IZQUIERDO N 43°16'57'' W 2°51'56'' Dist. Regr. 0,00 |

| IX RALLYE DE ZAMUDIO | | | ETAPA | 1 | Distancia:(Km.) | 16,84 |
|---|---|---|---|---|---|---|
| C.H. 0B<br>ASISTENCIA I | → | C.H. 1<br>TC1 - ARRIETA I | SÁBADO | 24/07/2021 | Tiempo a emplear: | 0:21:00 |
| | | | SECCIÓN | 1 | | |
| | | | SECTOR | 2 | Promedio: | 48,1 |

| Nº | DIST . TOTAL | DIST . PARCIAL | DIRECCIÓN | INFORMACIÓN |
|---|---|---|---|---|

| | | | | |
|---|---|---|---|---|
| 1 | **0,00** | 0,00 | 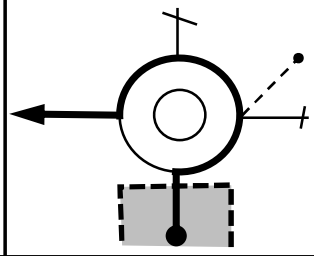 | Local<br>**SALIDA DE ASISTENCIA POR LA IZQUIERDA DE LA MESA DEL C.H.**<br>C.H. 0B<br>N 43°16'57''<br>W 2°51'56''<br>Dist. Regr. **16,84** |
| 2 | **0,11** | 0,11 | 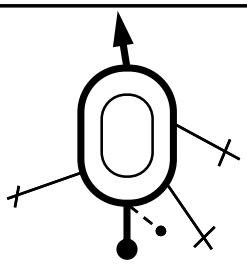 | Local<br>Dist. Regr. **16,74** |

| IX RALLYE DE ZAMUDIO | | | ETAPA | 1 | Distancia:(Km.) | 16,84 |
|---|---|---|---|---|---|---|
| C.H. 0B<br>ASISTENCIA I | → | C.H. 1<br>TC1 - ARRIETA I | SÁBADO | 24/07/2021 | Tiempo a emplear: | 0:21:00 |
| | | | SECCIÓN | 1 | | |
| | | | SECTOR | 2 | Promedio: | 48,1 |

| Nº | DIST. TOTAL | DIST. PARCIAL | DIRECCIÓN | INFORMACIÓN |
|---|---|---|---|---|
| 3 | **0,28** | 0,18 | 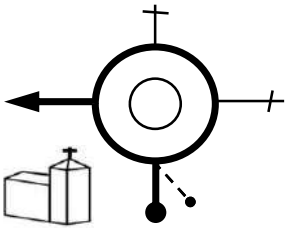 | Local x BI-737<br>Dist. Regr. **16,56** |
| 4 | **1,19** | 0,91 | 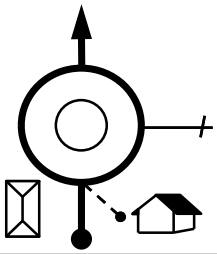 | BI-737<br> <br>Dist. Regr. **15,65** |
| 5 | **1,49** | 0,30 |  | BI-737 x BI-631<br> 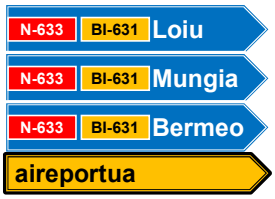 <br>Dist. Regr. **15,35** |
| 6 | **3,24** | 1,74 | 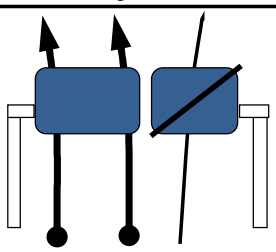 | BI-631<br> 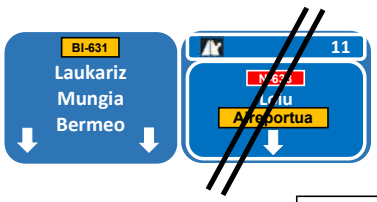 <br>Dist. Regr. **13,61** |
| 7 | **4,74** | 1,50 | 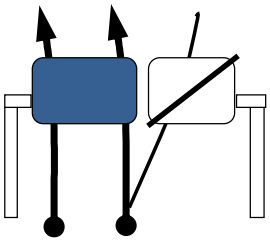 | BI-631<br> 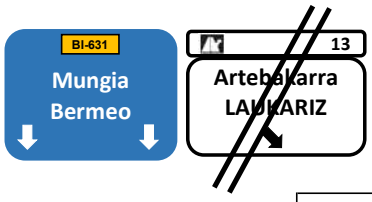 <br>Dist. Regr. **12,10** |
| 8 | **6,26** | 1,52 | 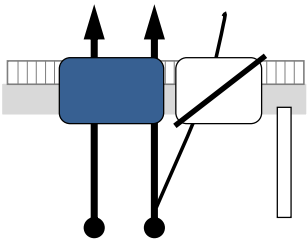 | BI-631<br> <br>Dist. Regr. **10,59** |

| IX RALLYE DE ZAMUDIO | | | ETAPA | 1 | Distancia:(Km.) | 16,84 |
|---|---|---|---|---|---|---|
| C.H. 0B<br>ASISTENCIA I | → | C.H. 1<br>TC1 - ARRIETA I | SÁBADO | 24/07/2021 | Tiempo a emplear: | 0:21:00 |
| | | | SECCIÓN | 1 | | |
| | | | SECTOR | 2 | Promedio: | 48,1 |

| Nº | DIST. TOTAL | DIST. PARCIAL | DIRECCIÓN | INFORMACIÓN |
|---|---|---|---|---|
| 9 | 9,48 | 3,22 | 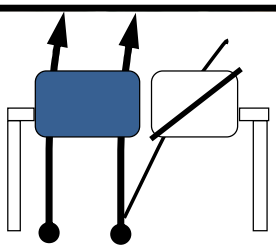 | BI-631<br> <br>Dist. Regr. 7,36 |
| 10 | 10,58 | 1,11 | 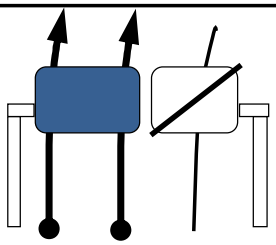 | BI-631<br> <br>Dist. Regr. 6,26 |
| 11 | 11,44 | 0,85 | 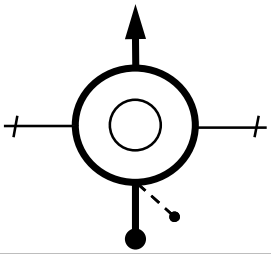 | BI-631 x BI-2121<br> <br>Dist. Regr. 5,41 |
| 12 | 12,48 | 1,05 | 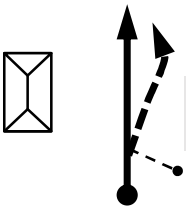 <br>N 43°21'03"<br>W 2°49'46" | BI-2121<br> <br>DESVIO PARA INICIO DE TRAMO DE CALIBRACIÓN<br>SI NO SE VA A CALIBRAR SEGUIR RECTO<br>Dist. Regr. 4,36 |
| 13 | 12,52<br>0,000 | 0,04 | 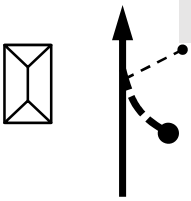 <br>N 43°21'02"<br>W 2°49'45" | BI-2121<br> 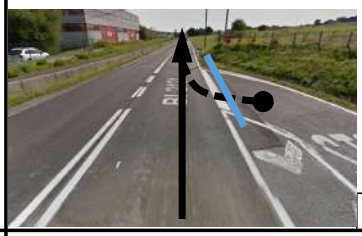 <br>INICIO DE TRAMO DE CALIBRACIÓN JUSTO ANTES DE LA LINEA DE STOP, SIN INVADIR LA CALZADA PRINCIPAL<br>Dist. Regr. 4,32 |
| 14 | 15,43<br>2,911 | 2,91 | 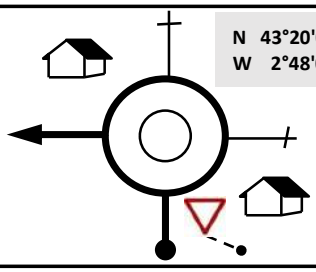 <br>N 43°20'06"<br>W 2°48'08" | BI-2121 x BI-3123<br> <br>FIN DE TRAMO DE CALIBRACIÓN EN SEÑAL DE CEDA EL PASO<br>Dist. Regr. 1,41 |

| IX RALLYE DE ZAMUDIO | | | ETAPA | 1 | Distancia:(Km.) | 16,84 |
|---|---|---|---|---|---|---|
| C.H. 0B<br>ASISTENCIA I | → | C.H. 1<br>TC1 - ARRIETA I | SÁBADO | 24/07/2021 | Tiempo a emplear: | 0:21:00 |
| | | | SECCIÓN | 1 | | |
| | | | SECTOR | 2 | Promedio: | 48,1 |

| Nº | DIST . TOTAL | DIST . PARCIAL | DIRECCIÓN | INFORMACIÓN |
|---|---|---|---|---|
| 15 | **16,84** | 1,41 | 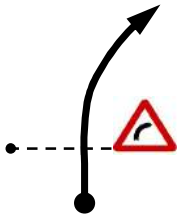 | BI-3123<br> 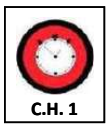 <br>N 43°20'26''<br>W 2°47'23''<br>Dist. Regr. 0,00 |
| | | 0,27 | 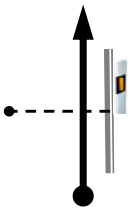 <br>**Salida en baliza sobre bionda** | BI-3123<br> <br>TC-1<br>**ARRIETA I**<br>11,399 km<br> <br>N 43°20'25''<br>W 2°47'16'' |

# TRAMO 1/3 ARRIETA

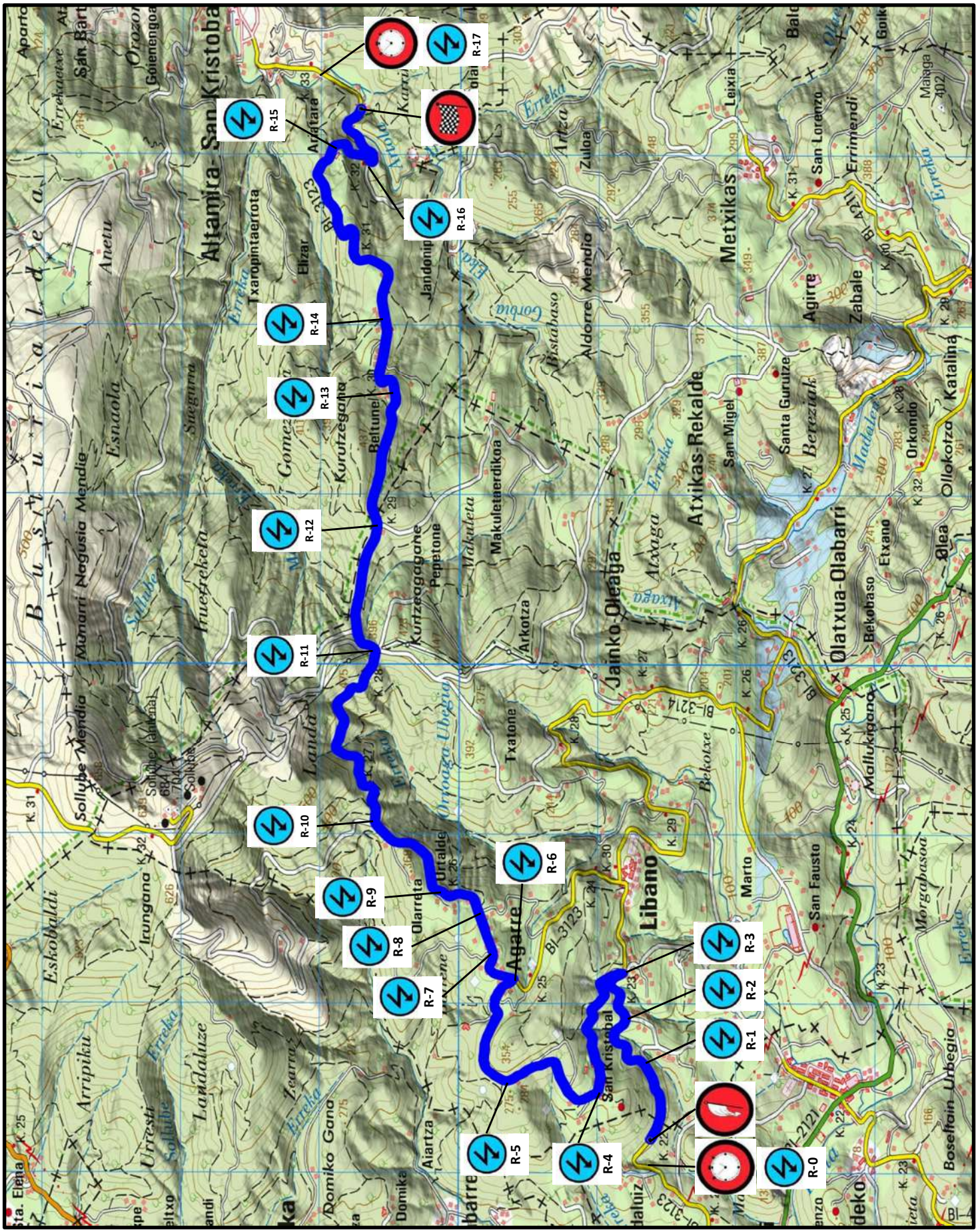

| IX RALLYE DE ZAMUDIO | | | ETAPA | 1 | Distancia:(Km.) | 16,84 |
|---|---|---|---|---|---|---|
| C.H. 0B<br>ASISTENCIA I | → | C.H. 1<br>TC1 - ARRIETA I | SÁBADO | 24/07/2021 | Tiempo a emplear: | 0:21:00 |
| | | | SECCIÓN | 1 | | |
| | | | SECTOR | 2 | Promedio: | 48,1 |

| Nº | DIST . TOTAL | DIST . PARCIAL | DIRECCIÓN | INFORMACIÓN |
|---|---|---|---|---|

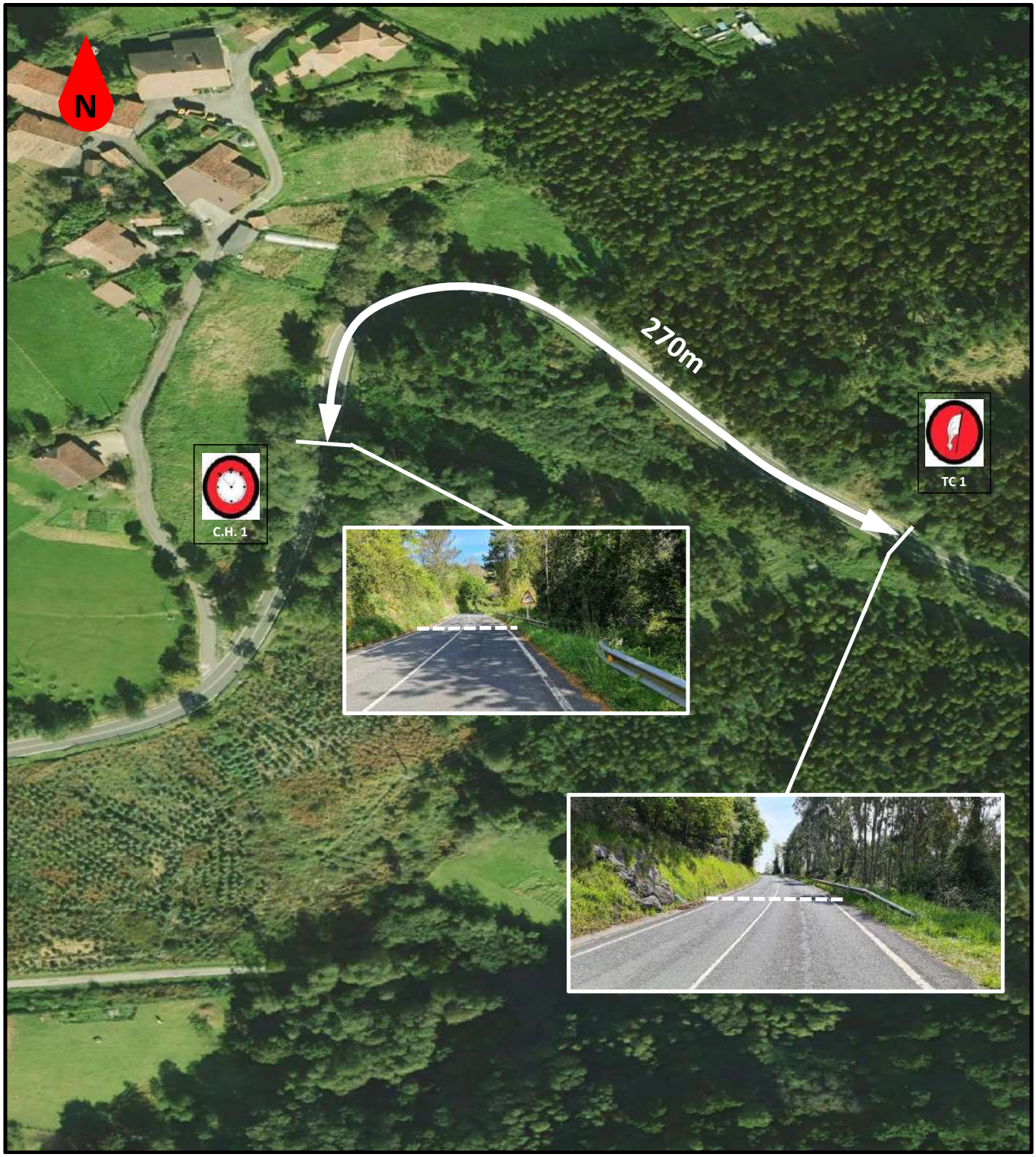

| IX RALLYE DE ZAMUDIO | | | ETAPA | 1 | Distancia:(Km.) | 34,45 |
|---|---|---|---|---|---|---|
| TC 1<br>ARRIETA I | | C.H. 2<br>TC2 - MONTECALVO I | SÁBADO | 24/07/2021 | Tiempo a emplear: | 0:53:00 |
| | | | SECCIÓN | 1 | | |
| | | | SECTOR | 3 | Promedio: | 39,0 |

| Nº | DIST . TOTAL | DIST . PARCIAL | DIRECCIÓN | INFORMACIÓN |
|---|---|---|---|---|

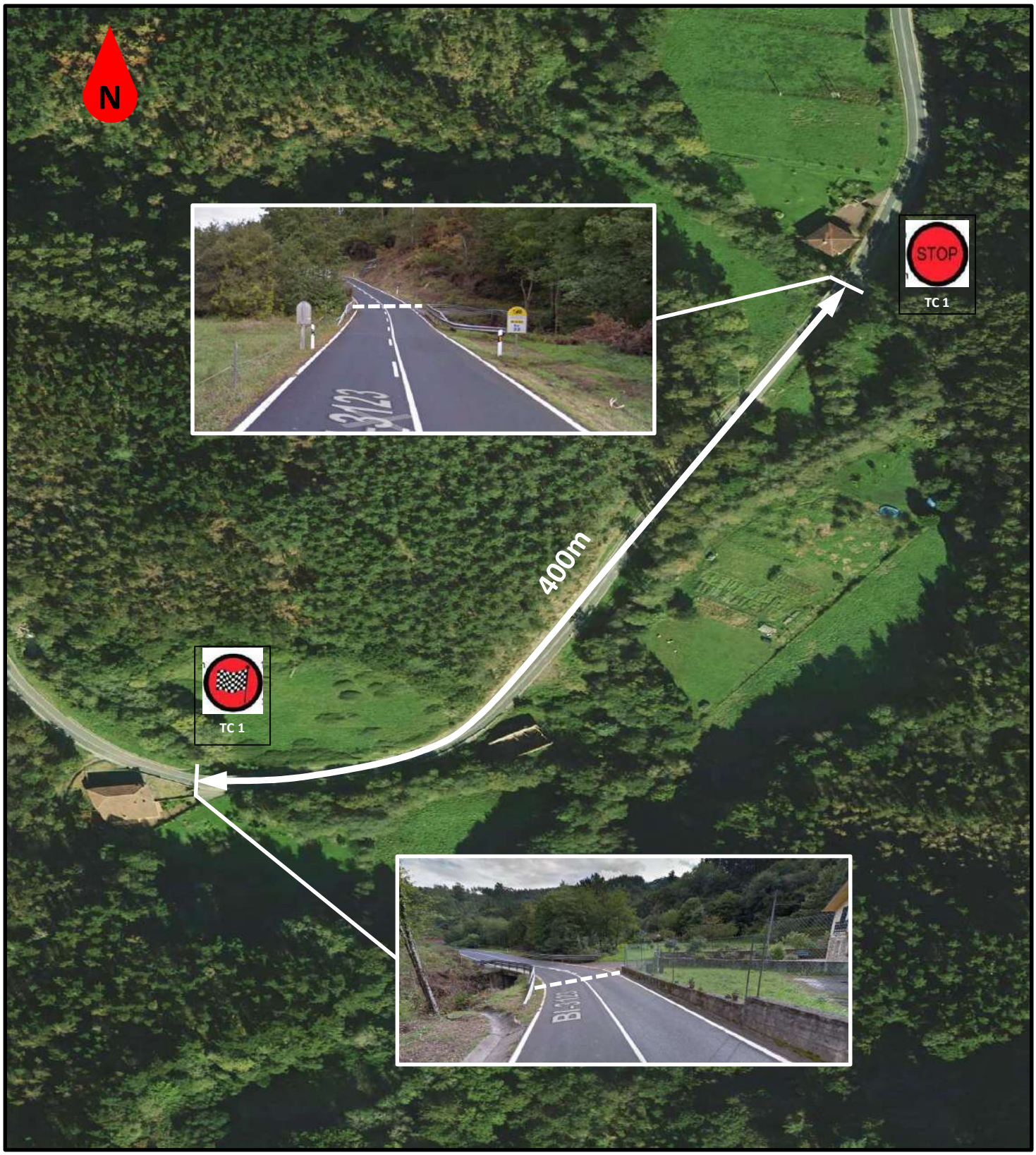

| IX RALLYE DE ZAMUDIO | | | ETAPA | 1 | Distancia:(Km.) | 34,45 |
|---|---|---|---|---|---|---|
| TC 1<br>ARRIETA I | → | C.H. 2<br>TC2 - MONTECALVO I | SÁBADO | 24/07/2021 | Tiempo a emplear: | 0:53:00 |
| | | | SECCIÓN | 1 | | |
| | | | SECTOR | 3 | Promedio: | 39,0 |

| Nº | DIST . TOTAL | DIST . PARCIAL | DIRECCIÓN | INFORMACIÓN |
|---|---|---|---|---|
| 1 | **0,000** | 0,00 | Salida en baliza sobre bionda<br>11,399 | BI-3123<br>TC 1<br>TC-1<br>**ARRIETA I**<br>11,399 km<br>R-0<br>N 43°20'25''<br>W 2°47'16''<br>Dist. Regr. **34,45** |
| 2 | **0,429** | 0,43 | 10,970 | BI-3123<br>R-1<br>N 43°20'25''<br>W 2°46'59''<br>Dist. Regr. **34,02** |
| 3 | **0,977** | 0,55 | 10,422 | BI-3123<br>R-2<br>N 43°20'31''<br>W 2°46'44''<br>Dist. Regr. **33,47** |
| 4 | **1,343** | 0,37 | 30<br>10,056 | BI-3123 x Local<br>R-3<br>N 43°20'31''<br>W 2°46'32''<br>Dist. Regr. **33,11** |
| 5 | **2,176** | 0,83 | 9,223 | Local<br>R-4<br>N 43°20'36''<br>W 2°47'00''<br>Dist. Regr. **32,27** |
| 6 | **2,309** | 0,13 | 9,090 | Local<br>Dist. Regr. **32,14** |

| IX RALLYE DE ZAMUDIO | | | ETAPA | 1 | Distancia:(Km.) | 34,45 |
|---|---|---|---|---|---|---|
| TC 1<br>ARRIETA I | | C.H. 2<br>TC2 - MONTECALVO I | SÁBADO | 24/07/2021 | Tiempo a emplear: | 0:53:00 |
| | | | SECCIÓN | 1 | | |
| | | | SECTOR | 3 | Promedio: | 39,0 |

| Nº | DIST . TOTAL | DIST . PARCIAL | DIRECCIÓN | INFORMACIÓN |
|---|---|---|---|---|
| 7 | **2,447** | 0,14 |  8,952 | Local<br>Dist. Regr. **32,00** |
| 8 | **2,969** | 0,52 | 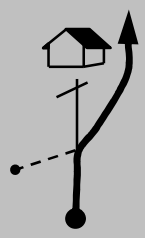 8,430 | Local<br> <br>N 43°20'55''<br>W 2°46'59''<br>Dist. Regr. **31,48** |
| 9 | **3,897** | 0,93 | 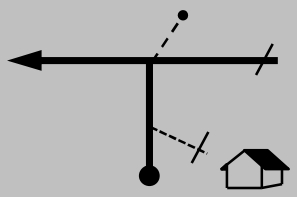 7,502 | Local x BI-3123<br> <br> <br>N 43°20'57''<br>W 2°46'34''<br>Dist. Regr. **30,55** |
| 10 | **4,187** | 0,29 | 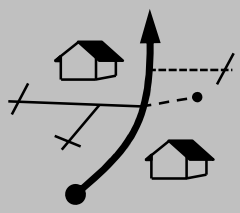 7,212 | BI-3123<br> <br>N 43°21'01''<br>W 2°46'27''<br>Dist. Regr. **30,26** |
| 11 | **4,401** | 0,21 | 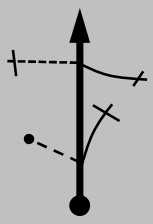 6,998 | BI-3123<br> <br>N 43°21'04''<br>W 2°46'18''<br>Dist. Regr. **30,05** |
| 12 | **4,847** | 0,45 | 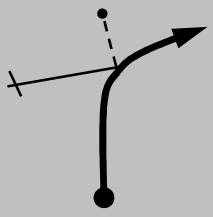 6,552 | BI-3123<br> <br>N 43°21'15''<br>W 2°46'10''<br>Dist. Regr. **29,60** |

| IX RALLYE DE ZAMUDIO | | | ETAPA | 1 | Distancia:(Km.) | 34,45 |
|---|---|---|---|---|---|---|
| TC 1 | | C.H. 2 | SÁBADO | 24/07/2021 | Tiempo a emplear: | 0:53:00 |
| ARRIETA I | | TC2 - MONTECALVO I | SECCIÓN | 1 | | |
| | | | SECTOR | 3 | Promedio: | 39,0 |

| Nº | DIST . TOTAL | DIST . PARCIAL | DIRECCIÓN | INFORMACIÓN |
|---|---|---|---|---|
| 13 | **5,353** | 0,51 | 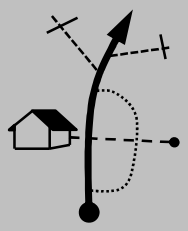 6,046 | BI-3123 R-10 N 43°21'25'' W 2°45'57'' Dist. Regr. **29,10** |
| 14 | **6,894** | 1,54 | 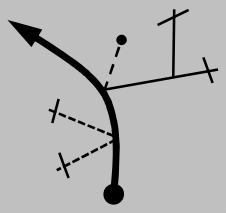 4,505 | BI-3123 R-11 N 43°21'29'' W 2°45'08'' Dist. Regr. **27,56** |
| 15 | **7,759** | 0,87 | 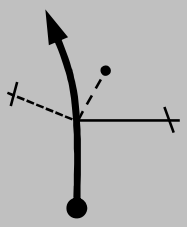 3,640 | BI-3123 R-12 N 43°21'29'' W 2°44'35'' Dist. Regr. **26,69** |
| 16 | **8,402** | 0,64 | 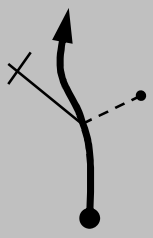 2,997 | BI-3123 R-13 N 43°21'25'' W 2°44'08'' Dist. Regr. **26,05** |
| 17 | **8,999** | 0,60 | 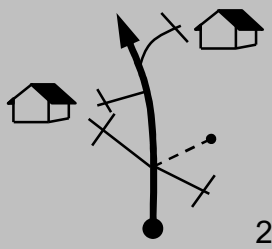 2,400 | BI-3123 R-14 N 43°21'26'' W 2°43'45'' Dist. Regr. **25,45** |
| 18 | **10,505** | 1,51 | 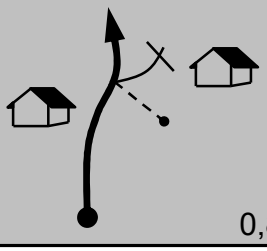 0,894 | BI-3123 R-15 N 43°21'40'' W 2°42'59'' Dist. Regr. **23,95** |

| IX RALLYE DE ZAMUDIO | | | ETAPA | 1 | Distancia:(Km.) | 34,45 |
|---|---|---|---|---|---|---|
| TC 1<br>ARRIETA I | | C.H. 2<br>TC2 - MONTECALVO I | SÁBADO | 24/07/2021 | Tiempo a emplear: | 0:53:00 |
| | | | SECCIÓN | 1 | | |
| | | | SECTOR | 3 | Promedio: | 39,0 |

| Nº | DIST . TOTAL | DIST . PARCIAL | DIRECCIÓN | INFORMACIÓN |
|---|---|---|---|---|
| 19 | 10,907 | 0,40 | 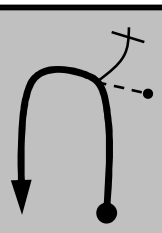 0,492 | BI-3123<br> <br>N 43°21'30''<br>W 2°43'00''<br>Dist. Regr. 23,54 |
| 20 | 11,399 | 0,49 | 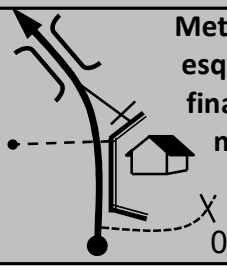 Meta en esquina final de muro 0,000 | BI-3123<br>  <br>N 43°21'32''<br>W 2°42'46''<br>Dist. Regr. 23,05 |
| 21 | 11,76 | 0,36 | 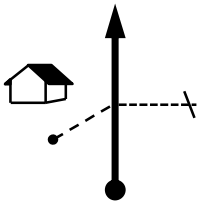 | BI-3123<br>  <br> <br>N 43°21'41''<br>W 2°42'37''<br>Dist. Regr. 22,69 |
| 22 | 13,66 | 1,90 | 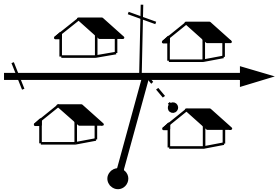 | BI-3123 x BI-2235<br> <br> <br>Dist. Regr. 20,79 |
| 23 | 19,21 | 5,55 | 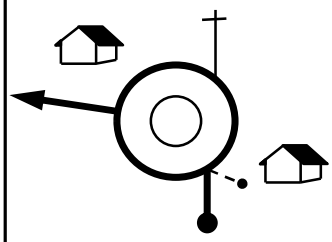 | BI-2235 x BI-2238<br> <br>Dist. Regr. 15,24 |
| 24 | 19,70 | 0,49 | 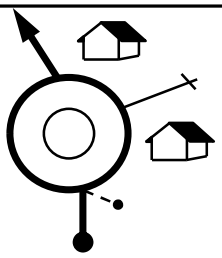 | BI-2238<br> 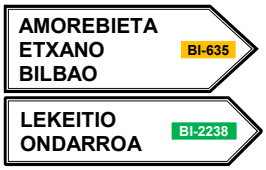 <br>Dist. Regr. 14,75 |

| IX RALLYE DE ZAMUDIO | | | ETAPA | 1 | Distancia:(Km.) | 34,45 |
|---|---|---|---|---|---|---|
| TC 1<br>ARRIETA I | | C.H. 2<br>TC2 - MONTECALVO I | SÁBADO | 24/07/2021 | Tiempo a emplear: | 0:53:00 |
| | | | SECCIÓN | 1 | | |
| | | | SECTOR | 3 | Promedio: | 39,0 |

| Nº | DIST . TOTAL | DIST . PARCIAL | DIRECCIÓN | INFORMACIÓN |
|---|---|---|---|---|
| 25 | 20,16 | 0,46 | 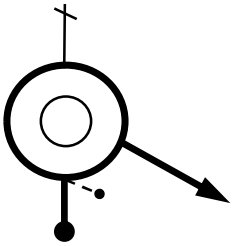 | BI-2238 x BI-635<br>AMOREBIETA ETXANO BI-635<br>BILBO / BILBAO<br>Dist. Regr. 14,29 |
| 26 | 20,45 | 0,29 | 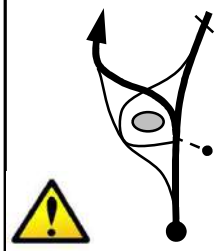 Stop en el suelo | BI-635 x Desvío<br>GERNIKA LUMO<br>NABARNIZ<br>ARRATZU<br>BI-2224 MARKINA-XEMEIN<br>Dist. Regr. 14,00 |
| 27 | 20,56 | 0,11 | 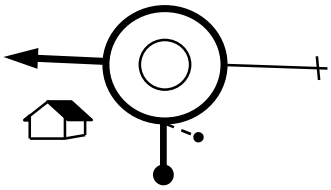 | BI-2224<br>NABARNIZ BI-3242<br>ARRATZU BI-2224<br>MARKINA-XEMEIN BI-2224<br>Dist. Regr. 13,89 |
| 28 | 21,77 | 1,22 |  | BI-2224<br>Dist. Regr. 12,68 |
| 29 | 32,98 | 11,21 | 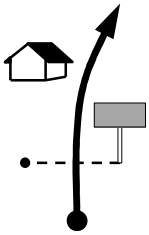 | BI-2224<br>MUNITIBAR<br>Dist. Regr. 1,47 |
| 30 | 33,34 | 0,35 | 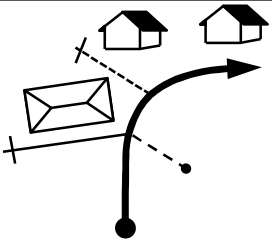 | BI-2224<br>MARKINA-XEMEIN 12<br>BILBAO 38<br>18 LEKEITIO<br>Dist. Regr. 1,11 |

| IX RALLYE DE ZAMUDIO | | | ETAPA | 1 | Distancia:(Km.) | 34,45 |
|---|---|---|---|---|---|---|
| TC 1<br>ARRIETA I | | C.H. 2<br>TC2 - MONTECALVO I | SÁBADO | 24/07/2021 | Tiempo a emplear: | 0:53:00 |
| | | | SECCIÓN | 1 | | |
| | | | SECTOR | 3 | Promedio: | 39,0 |

| Nº | DIST . TOTAL | DIST . PARCIAL | DIRECCIÓN | INFORMACIÓN |
|---|---|---|---|---|
| 31 | 33,51 | 0,17 | 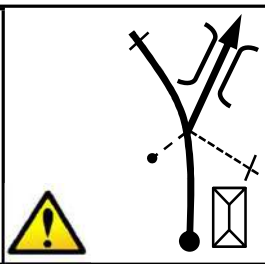 | BI-2224 x BI-3231<br> 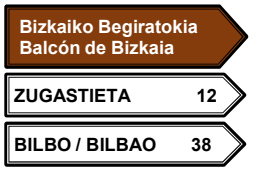 <br><br>Dist. Regr. 0,94 |
| 32 | 34,45 | 0,94 | 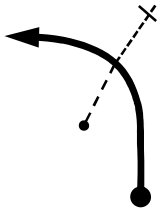 <br>Control horario junto a camino a la derecha | BI-3231<br> <br><br>N 43°15'38''<br>W 2°35'52''<br>Dist. Regr. 0,00 |
| | | 0,16 | 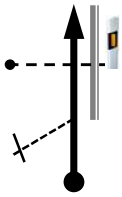 <br>Salida en baliza sobre bionda después de camino | BI-3231<br>  <br><br>TC-2<br>**MONTECALVO I**<br>15,930 km<br> <br><br>N 43°15'38''<br>W 2°35'58'' |

# TRAMO 2/4 MONTECALVO

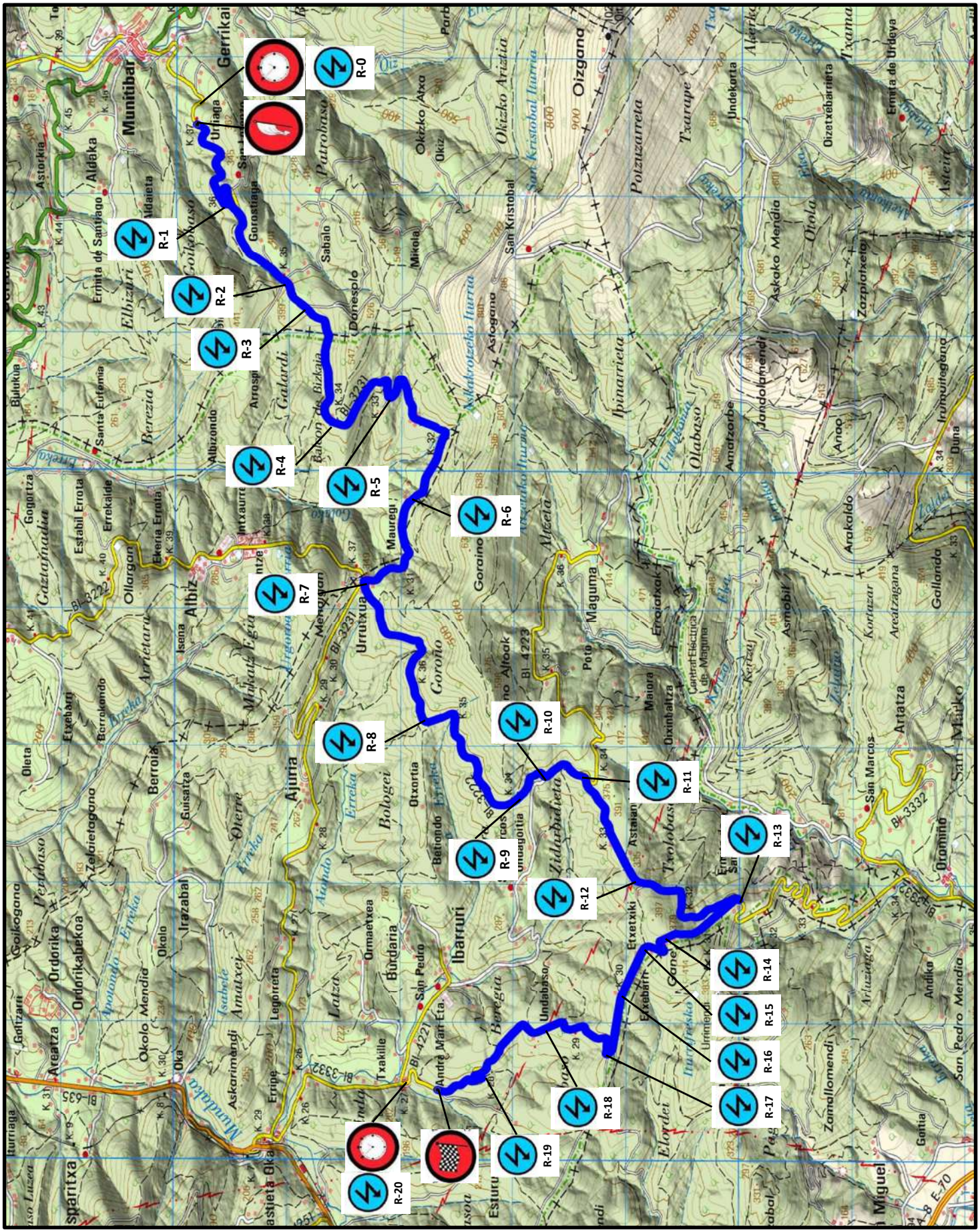
R-0
R-1
R-2
R-3
R-4
R-5
R-6
R-7
R-8
R-9
R-10
R-11
R-12
R-13
R-14
R-15
R-16
R-17
R-18
R-19
R-20
Munitibar
Gerrikai
Aldaka
Elbizari
Berezia
Galardi
Patrobaso
Oizgana
Polizarreta
Txarape
Olabaso
Ipinarreta
Albiz
Ajuria
Ibarruri
Maguma
Zidurbideta
Beregia
Elordei
Zamallomendi
Andra Mari Eta
San Pedro
San Marcos
Oromino
Artatza
Gallanda
Arakoldo
Askako Mendia
Otola
Oizetxebarrieta
Ermita de Urdeya
Ermita de Santiago
Santa Eufemia
Gorostiaga
Urriaga
Sabalo
Donesolo
Mikola
Okizko Atxa
Okizko Ariztia
San Kristobal
Asfogano
Goraino
Altzela
Mauregi
Mercogan
Urrutxua
Coroño
Otxorta
Bologei
Bationdo
Undabaso
Etxetxiki
Astaian
Oixinbaltza
Erroiafxak
Amatzorbe
Undekorta
Jondolarrendi
Anoo
Zazpiatzeta
Irumuitegana
Duna
Asmobil
Areatzagana
Korlazar
Kerizal
Gorostiaga
Sabalo
Mikola
Okizko Atxa
Okiz
Gorostiaga
Urriaga
Albizondo
Arrosgi
Intxaurre
Mercogan
Mauregi
Goraino
Asfogano
San Kristobal
Okizko Ariztia
Oizgana
Polizarreta
Txarape
Olabaso
Ipinarreta
Maguma
Poto
Maiora
Oixinbaltza
Erroiafxak
Etxetxiki
Astaian
Undabaso
Beregia
Andra Mari Eta
San Pedro
Txakille
Ormaetxea
Bundaria
Otxorta
Bationdo
Bologei
Coroño
Zidurbideta
Elordei
Zamallomendi
Gallanda
Arakoldo
Askako Mendia
Otola
Oizetxebarrieta
Ermita de Urdeya
Undekorta
Jondolarrendi
Amatzorbe
Anoo
Zazpiatzeta
Irumuitegana
Duna
Asmobil
Areatzagana
Korlazar
Kerizal
Gorostiaga
Sabalo
Donesol

| IX RALLYE DE ZAMUDIO | | | ETAPA | 1 | Distancia:(Km.) | 34,45 |
|---|---|---|---|---|---|---|
| TC 1<br>ARRIETA I | ➡ | C.H. 2<br>TC2 - MONTECALVO I | SÁBADO | 24/07/2021 | Tiempo a emplear: | 0:53:00 |
| | | | SECCIÓN | 1 | | |
| | | | SECTOR | 3 | Promedio: | 39,0 |

| Nº | DIST . TOTAL | DIST . PARCIAL | DIRECCIÓN | INFORMACIÓN |
|---|---|---|---|---|

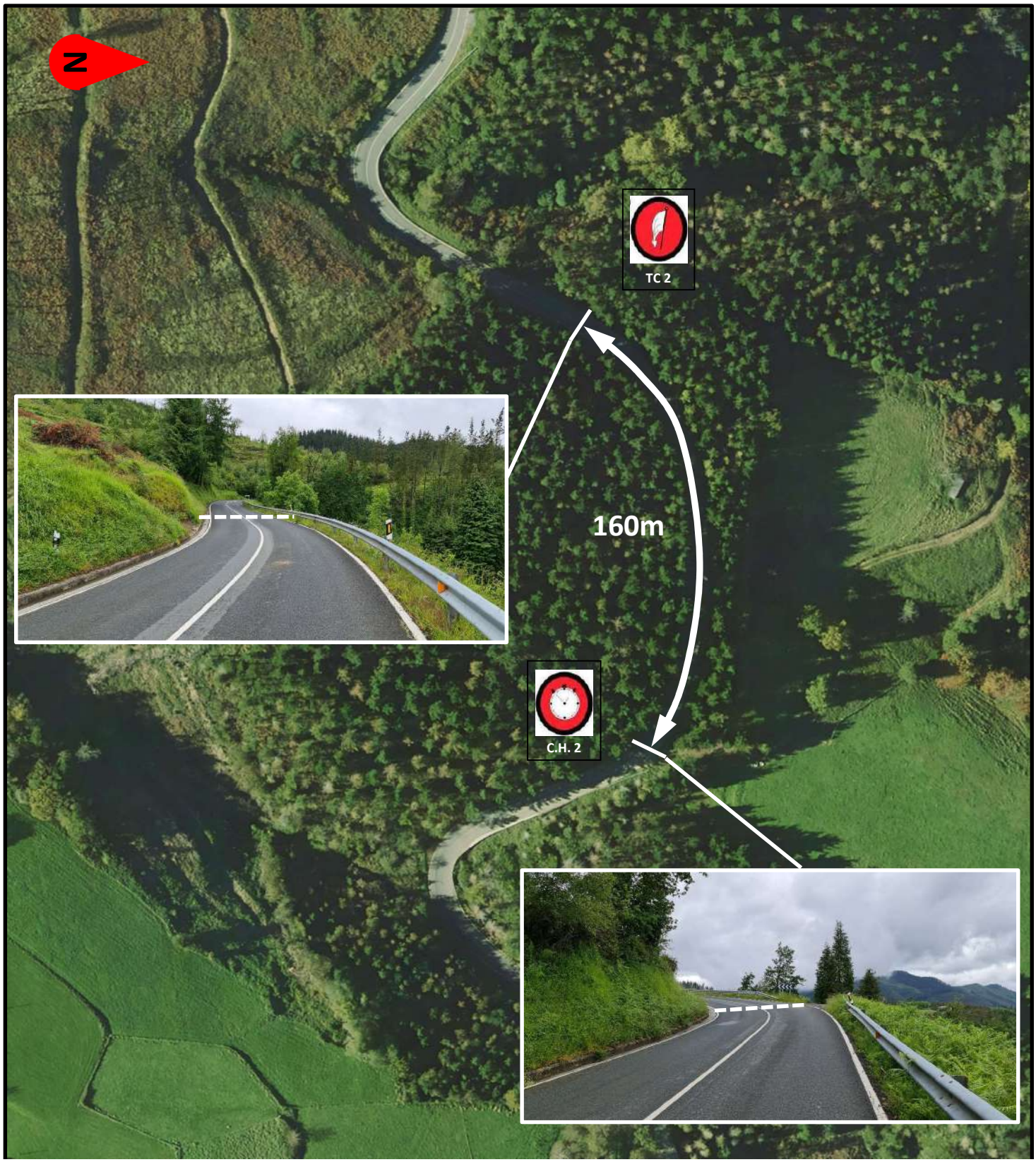

| IX RALLYE DE ZAMUDIO | | | ETAPA | 1 | Distancia:(Km.) | 38,63 |
|---|---|---|---|---|---|---|
| TC 2<br>MONTECALVO I | → | C.H. 2A<br>REAGRUPAMIENTO I | SÁBADO | 24/07/2021 | Tiempo a emplear: | 0:53:00 |
| | | | SECCIÓN | 1 | | |
| | | | SECTOR | 4 | Promedio: | 43,7 |

| Nº | DIST . TOTAL | DIST . PARCIAL | DIRECCIÓN | INFORMACIÓN |
|---|---|---|---|---|

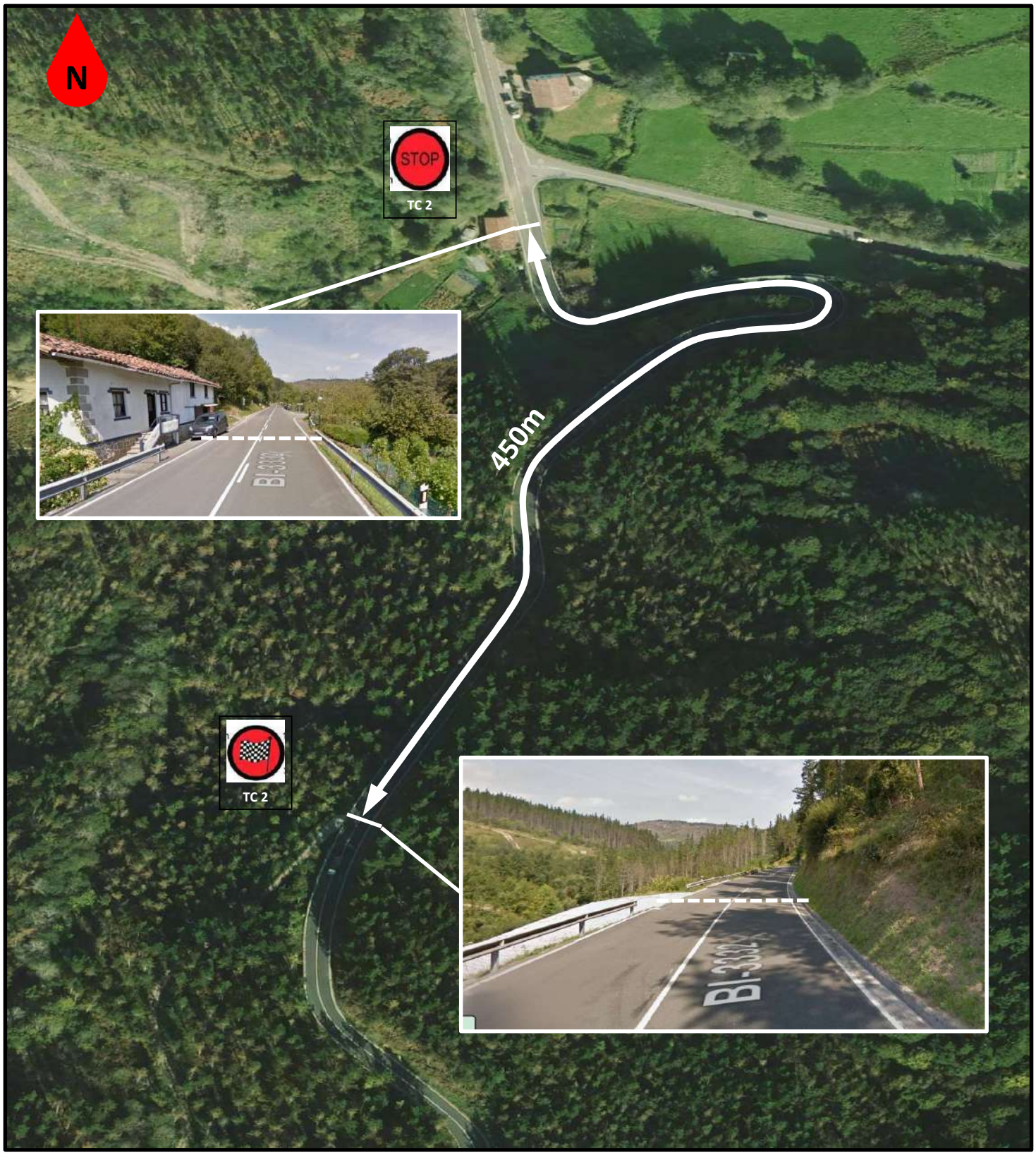

| IX RALLYE DE ZAMUDIO | | | ETAPA | 1 | Distancia:(Km.) | 38,63 |
|---|---|---|---|---|---|---|
| TC 2<br>MONTECALVO I | | C.H. 2A<br>REAGRUPAMIENTO I | SÁBADO | 24/07/2021 | Tiempo a emplear: | 0:53:00 |
| | | | SECCIÓN | 1 | | |
| | | | SECTOR | 4 | Promedio: | 43,7 |

| Nº | DIST . TOTAL | DIST . PARCIAL | DIRECCIÓN | INFORMACIÓN |
|---|---|---|---|---|
| 1 | **0,000** | 0,00 | 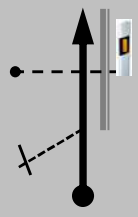 Salida en baliza sobre bionda después de camino 15,930 | BI-3231 TC-2 **MONTECALVO I** 15,930 km R-0 N 43°15'38'' W 2°35'58'' Dist. Regr. **38,63** |
| 2 | **0,850** | 0,85 | 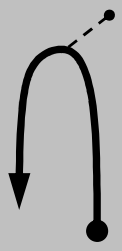 15,080 | BI-3231 R-1 N 43°15'30'' W 2°36'24'' Dist. Regr. **37,78** |
| 3 | **1,935** | 1,09 | 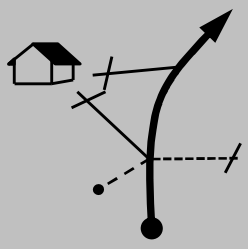 13,995 | BI-3231 R-2 N 43°15'13'' W 2°36'48'' Dist. Regr. **36,69** |
| 4 | **2,218** | 0,28 | 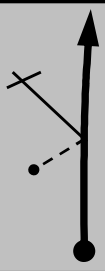 13,712 | BI-3231 R-3 N 43°15'07'' W 2°36'57'' Dist. Regr. **36,41** |
| 5 | **3,244** | 1,03 | 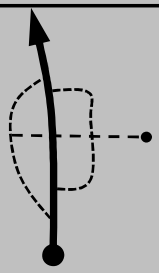 12,686 | BI-3231 R-4 N 43°14'59'' W 2°37'34'' Dist. Regr. **35,38** |
| 6 | **4,018** | 0,77 | 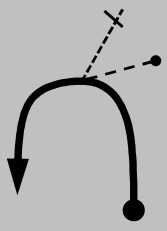 11,912 | BI-3231 R-5 N 43°14'43'' W 2°37'26'' Dist. Regr. **34,61** |

| IX RALLYE DE ZAMUDIO | | | ETAPA | 1 | Distancia:(Km.) | 38,63 |
|---|---|---|---|---|---|---|
| TC 2 | | C.H. 2A | SÁBADO | 24/07/2021 | Tiempo a emplear: | 0:53:00 |
| MONTECALVO I | | REAGRUPAMIENTO I | SECCIÓN | 1 | | |
| | | | SECTOR | 4 | Promedio: | 43,7 |

| Nº | DIST . TOTAL | DIST . PARCIAL | DIRECCIÓN | INFORMACIÓN |
|---|---|---|---|---|
| 7 | **5,281** | 1,26 | 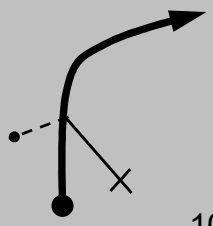 10,649 | BI-3231<br> R-6<br>N 43°14'33''<br>W 2°37'55''<br>Dist. Regr. **33,35** |
| 8 | **6,351** | 1,07 | 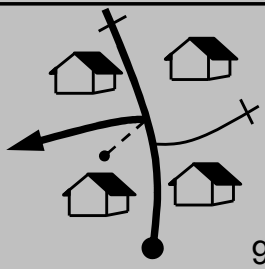 9,579 | BI-3231 x BI-3222<br> 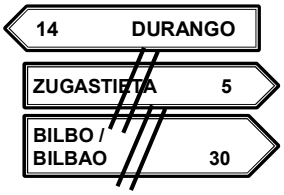 <br> R-7<br>N 43°14'50''<br>W 2°38'25''<br>Dist. Regr. **32,28** |
| 9 | **7,821** | 1,47 | 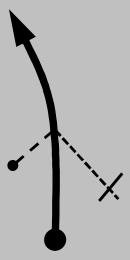 8,109 | BI-3222<br> R-8<br>N 43°14'31''<br>W 2°39'10''<br>Dist. Regr. **30,81** |
| 10 | **9,202** | 1,38 | 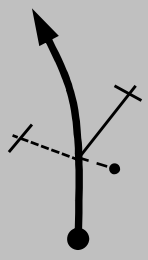 6,728 | BI-3222<br> R-9<br>N 43°14'03''<br>W 2°39'32''<br>Dist. Regr. **29,43** |
| 11 | **9,464** | 0,26 | 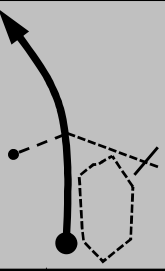 6,466 | BI-3222<br> R-10<br>N 43°13'58''<br>W 2°39'28''<br>Dist. Regr. **29,16** |
| 12 | **9,786** | 0,32 | 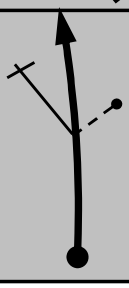 6,144 | BI-3222<br> R-11<br>N 43°13'49''<br>W 2°39'28''<br>Dist. Regr. **28,84** |

| IX RALLYE DE ZAMUDIO | | | ETAPA | 1 | Distancia:(Km.) | 38,63 |
|---|---|---|---|---|---|---|
| TC 2 | | C.H. 2A | SÁBADO | 24/07/2021 | Tiempo a emplear: | 0:53:00 |
| MONTECALVO I | | REAGRUPAMIENTO I | SECCIÓN | 1 | | |
| | | | SECTOR | 4 | Promedio: | 43,7 |

| Nº | DIST . TOTAL | DIST . PARCIAL | DIRECCIÓN | INFORMACIÓN |
|---|---|---|---|---|
| 13 | **10,735** | 0,95 | 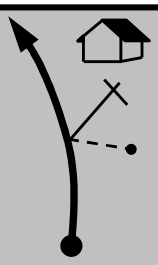 5,195 | BI-3222 R-12 N 43°13'33'' W 2°40'00'' Dist. Regr. **27,89** |
| 14 | **11,926** | 1,19 | 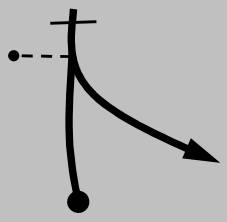 4,004 | BI-3222 x BI-3332 R-13 N 43°13'03'' W 2°40'08'' Dist. Regr. **26,70** |
| 15 | **12,641** | 0,72 | 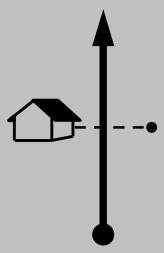 3,289 | BI-3332 R-14 N 43°13'23'' W 2°40'20'' Dist. Regr. **25,99** |
| 16 | **12,986** | 0,35 | 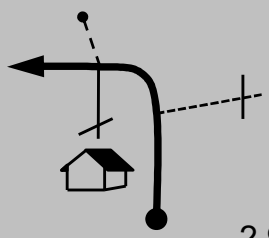 2,944 | BI-3332 R-15 N 43°13'30'' W 2°40'23'' Dist. Regr. **25,64** |
| 17 | **13,390** | 0,40 | 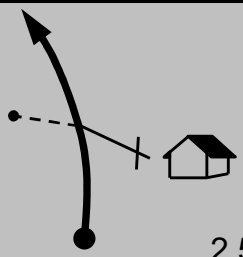 2,540 | BI-3332 R-16 N 43°13'36'' W 2°40'39'' Dist. Regr. **25,24** |
| 18 | **13,800** | 0,41 | 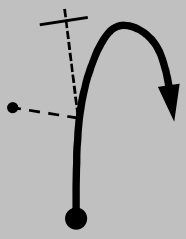 2,130 | BI-3332 R-17 N 43°13'39'' W 2°40'56'' Dist. Regr. **24,83** |

| IX RALLYE DE ZAMUDIO | | | ETAPA | 1 | Distancia:(Km.) | 38,63 |
|---|---|---|---|---|---|---|
| TC 2<br>MONTECALVO I | | C.H. 2A<br>REAGRUPAMIENTO I | SÁBADO | 24/07/2021 | Tiempo a emplear: | 0:53:00 |
| | | | SECCIÓN | 1 | | |
| | | | SECTOR | 4 | Promedio: | 43,7 |

| Nº | DIST . TOTAL | DIST . PARCIAL | DIRECCIÓN | INFORMACIÓN |
|---|---|---|---|---|
| 19 | 14,557 | 0,76 | 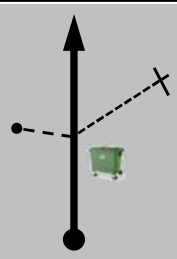 1,373 | BI-3332<br> R-18<br>N 43°13'57''<br>W 2°40'49''<br>Dist. Regr. 24,07 |
| 20 | 15,500 | 0,94 | 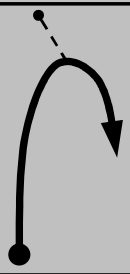 0,430 | BI-3332<br> R-19<br>N 43°14'16''<br>W 2°41'05''<br>Dist. Regr. 23,13 |
| 21 | 15,930 | 0,43 | 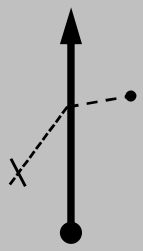 0,000 | BI-3332<br>  TC 2<br>N 43°14'29''<br>W 2°41'09''<br>Dist. Regr. 22,70 |
| 22 | 16,38 | 0,45 | 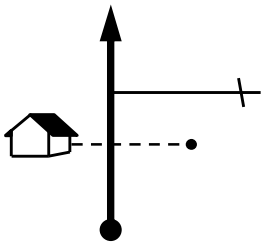 | BI-3332<br> TC 2<br> R-20<br>N 43°14'39''<br>W 2°41'07''<br>Dist. Regr. 22,24 |
| 23 | 17,90 | 1,51 | 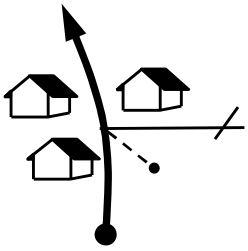 | BI-3332<br>ZORNOTZA AMOREBIETA 6<br>GERNIKA 6<br>BILBAO 25<br> <br>Dist. Regr. 20,73 |
| 24 | 17,98 | 0,08 | 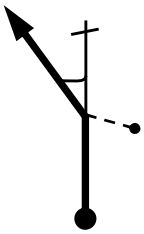 | BI-3332 x Desvío<br>ZORNOTZA AMOREBIETA<br>BILBO/ BILBAO<br>Dist. Regr. 20,65 |

| IX RALLYE DE ZAMUDIO | | | ETAPA | 1 | Distancia:(Km.) | 38,63 |
|---|---|---|---|---|---|---|
| TC 2 | | C.H. 2A | SÁBADO | 24/07/2021 | Tiempo a emplear: | 0:53:00 |
| MONTECALVO I | | REAGRUPAMIENTO I | SECCIÓN | 1 | | |
| | | | SECTOR | 4 | Promedio: | 43,7 |

| Nº | DIST . TOTAL | DIST . PARCIAL | DIRECCIÓN | INFORMACIÓN |
|---|---|---|---|---|
| 25 | 18,12 | 0,14 | 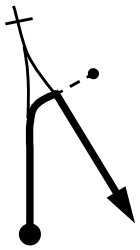 | BI-635 Dist. Regr. 20,51 |
| 26 | 20,14 | 2,03 | 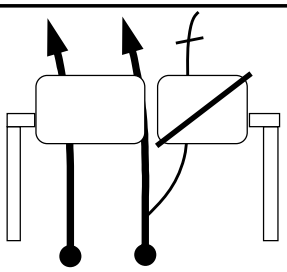 | BI-635 DIRECCIÓN TÚNEL Dist. Regr. 18,48 |
| 27 | 21,49 | 1,34 | 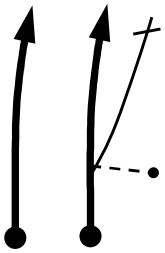 | BI-635 Dist. Regr. 17,14 |
| 28 | 22,26 | 0,78 |  | BI-635 Dist. Regr. 16,36 |
| 29 | 23,08 | 0,82 | 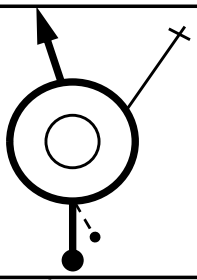 | BI-635 Dist. Regr. 15,54 |
| 30 | 23,41 | 0,33 | 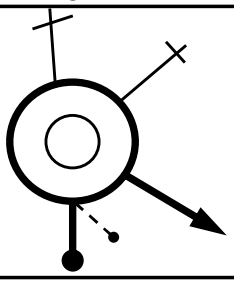 | Dir. N-634 Dist. Regr. 15,22 |

| IX RALLYE DE ZAMUDIO | | | ETAPA | 1 | Distancia:(Km.) | 38,63 |
|---|---|---|---|---|---|---|
| TC 2<br>MONTECALVO I | | C.H. 2A<br>REAGRUPAMIENTO I | SÁBADO | 24/07/2021 | Tiempo a emplear: | 0:53:00 |
| | | | SECCIÓN | 1 | | |
| | | | SECTOR | 4 | Promedio: | 43,7 |

| Nº | DIST . TOTAL | DIST . PARCIAL | DIRECCIÓN | INFORMACIÓN |
|---|---|---|---|---|
| 31 | **24,64** | 1,23 | | N-634<br>N-634 BILBO / BILBAO<br>~~Boroa Bilbo-Bilbao DONOSTIA S.SEBASTIÁN~~<br>Dist. Regr. 13,99 |
| 32 | **25,88** | 1,24 | | N-634<br>BILBAO N-634<br>Dist. Regr. 12,75 |
| 33 | **27,63** | 1,75 | | N-634<br>BILBAO N-634<br>Dist. Regr. 10,99 |
| 34 | **29,92** | 2,29 | | N-634 x BI-737<br>LARRABETZU<br>GETXO<br>Dist. Regr. 8,71 |
| 35 | **30,12** | 0,19 | | BI-737<br>Dist. Regr. 8,51 |
| 36 | **31,39** | 1,27 | | BI-737<br>LARRABETZU Morga gana/alto BI-2713<br>Dist. Regr. 7,24 |

| IX RALLYE DE ZAMUDIO | | | ETAPA | 1 | Distancia:(Km.) | 38,63 |
|---|---|---|---|---|---|---|
| TC 2<br>MONTECALVO I | | C.H. 2A<br>REAGRUPAMIENTO I | SÁBADO | 24/07/2021 | Tiempo a emplear: | 0:53:00 |
| | | | SECCIÓN | 1 | | |
| | | | SECTOR | 4 | Promedio: | 43,7 |

| Nº | DIST . TOTAL | DIST . PARCIAL | DIRECCIÓN | INFORMACIÓN |
|---|---|---|---|---|
| 37 | 31,63 | 0,25 | 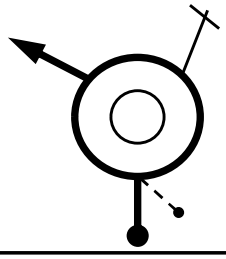 | Incorporación a Autovía<br> <br><br>SEGUIR AUTOVIA HASTA SALIDA 22<br>Dist. Regr. 7,00 |
| 38 | 33,28 | 1,65 | 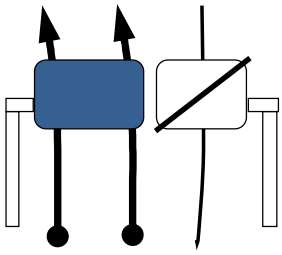 | N-637<br> 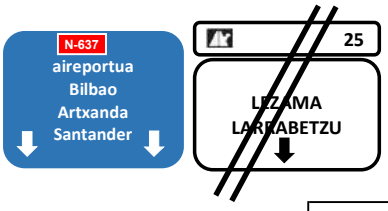 <br><br>Dist. Regr. 5,35 |
| 39 | 35,95 | 2,67 | 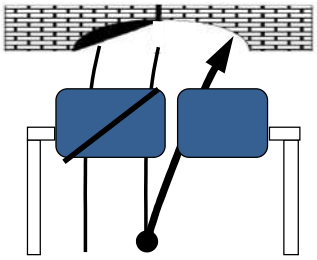 | Abandonar autovía<br> 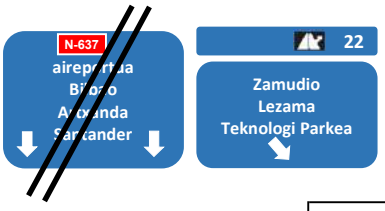 <br><br>Dist. Regr. 2,67 |
| 40 | 36,42 | 0,46 | 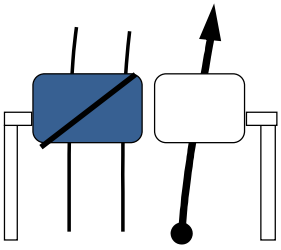 | Abandonar autovía<br> 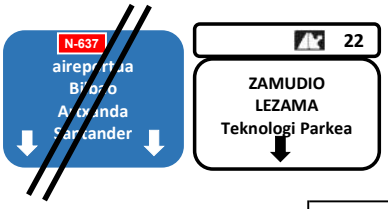 <br><br>Dist. Regr. 2,21 |
| 41 | 37,22 | 0,80 | 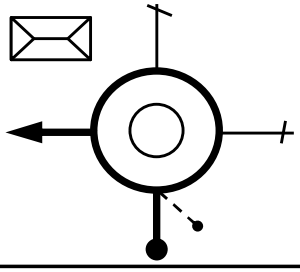 | Local x Pol. Torrelarragoiti<br>Dist. Regr. 1,41 |
| 42 | 37,76 | 0,54 | 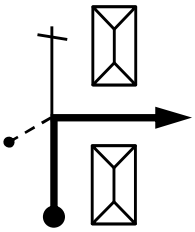 | Pol. Torrelarragoiti<br> 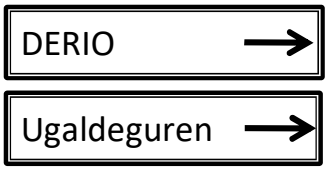 <br><br>Dist. Regr. 0,87 |

| IX RALLYE DE ZAMUDIO | | | ETAPA | 1 | Distancia:(Km.) | 38,63 |
|---|---|---|---|---|---|---|
| TC 2 MONTECALVO I | | C.H. 2A REAGRUPAMIENTO I | SÁBADO | 24/07/2021 | Tiempo a emplear: | 0:53:00 |
| | | | SECCIÓN | 1 | | |
| | | | SECTOR | 4 | Promedio: | 43,7 |

| Nº | DIST . TOTAL | DIST . PARCIAL | DIRECCIÓN | INFORMACIÓN |
|---|---|---|---|---|
| 43 | 38,02 | 0,26 | 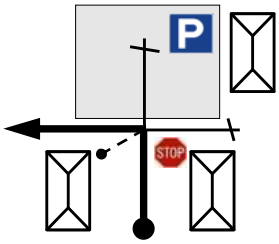 | Pol. Torrelarragoiti<br>Dist. Regr. 0,61 |
| 44 | 38,63 | 0,61 | 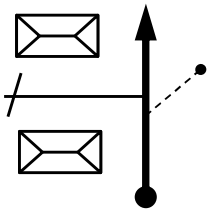 | Pol. Torrelarragoiti<br>C.H. 2A<br>ENTRADA A REAGRUPAMIENTO<br>N 43°16'51''<br>W 2°51'48''<br>Dist. Regr. 0,00 |

| IX RALLYE DE ZAMUDIO | | | ETAPA | 1 | Distancia:(Km.) | 0,00 |
|---|---|---|---|---|---|---|
| C.H. 2B<br>REAGRUPAMIENTO I | → | C.H. 2B<br>ASISTENCIA II | SÁBADO | 24/07/2021 | Tiempo a emplear: | 0:20:00 |
| | | | SECCIÓN | 2 | | |
| | | | SECTOR | 5-6 | Promedio: | 0,0 |

| Nº | DIST . TOTAL | DIST . PARCIAL | DIRECCIÓN | INFORMACIÓN |
|---|---|---|---|---|
| 1 | 0,000 | 0,00 | 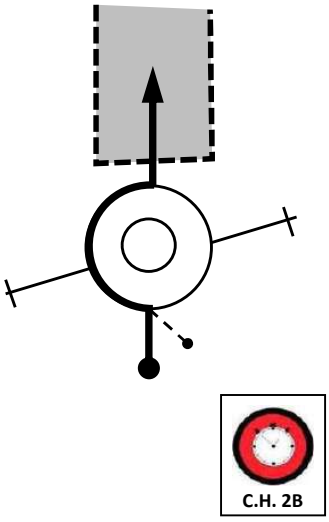  | Pol. Torrelarragoiti<br>SALIDA DE REAGRUPAMIENTO Y ENTRADA A ASISTENCIA POR EL CARRIL IZQUIERDO<br>N 43°16'57''<br>W 2°51'56''<br>Dist. Regr. 0,00 |

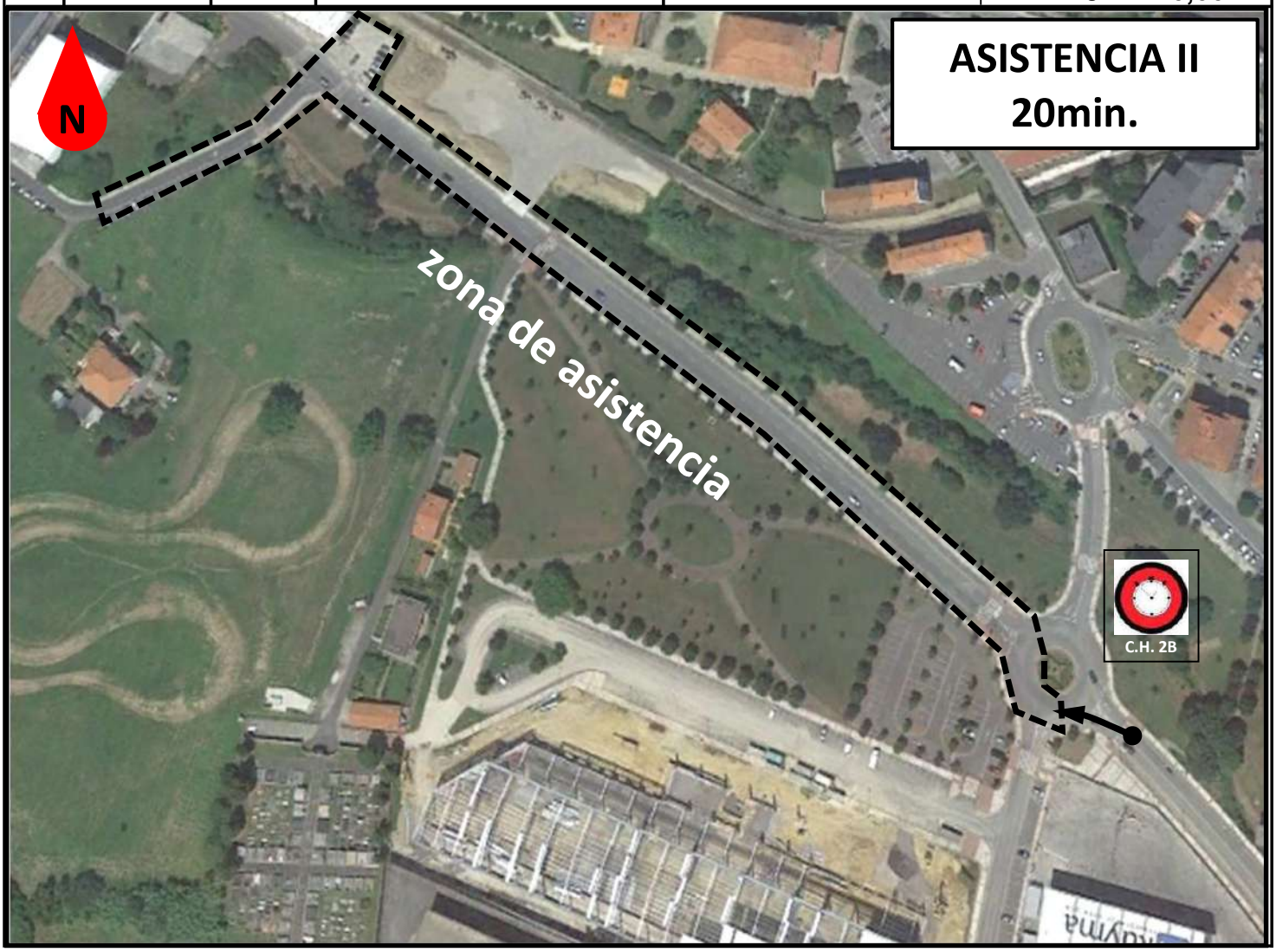

| IX RALLYE DE ZAMUDIO | | | ETAPA | 1 | Distancia:(Km.) | 16,84 |
|---|---|---|---|---|---|---|
| C.H. 2C<br>ASISTENCIA II | → | C.H. 3<br>TC3 - ARRIETA II | SÁBADO | 24/07/2021 | Tiempo a emplear: | 0:21:00 |
| | | | SECCIÓN | 2 | | |
| | | | SECTOR | 7 | Promedio: | 48,1 |

| Nº | DIST . TOTAL | DIST . PARCIAL | DIRECCIÓN | INFORMACIÓN |
|---|---|---|---|---|

| | | | | |
|---|---|---|---|---|
| 1 | **0,00** | 0,00 | 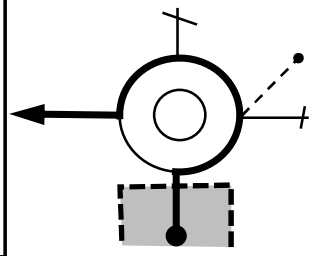 | Local<br>**SALIDA DE ASISTENCIA POR LA IZQUIERDA DE LA MESA DEL C.H.**<br>C.H. 2C<br>N 43°16'57''<br>W 2°51'56''<br>Dist. Regr. **16,84** |
| 2 | **0,11** | 0,11 | 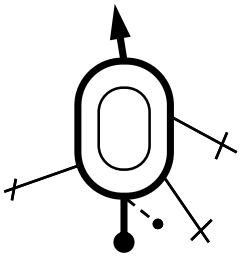 | Local<br>Dist. Regr. **16,74** |

| IX RALLYE DE ZAMUDIO | | | ETAPA | 1 | Distancia:(Km.) | 16,84 |
|---|---|---|---|---|---|---|
| C.H. 2C<br>ASISTENCIA II | → | C.H. 3<br>TC3 - ARRIETA II | SÁBADO | 24/07/2021 | Tiempo a emplear: | 0:21:00 |
| | | | SECCIÓN | 2 | | |
| | | | SECTOR | 7 | Promedio: | 48,1 |

| Nº | DIST . TOTAL | DIST . PARCIAL | DIRECCIÓN | INFORMACIÓN |
|---|---|---|---|---|
| 3 | **0,28** | 0,18 | 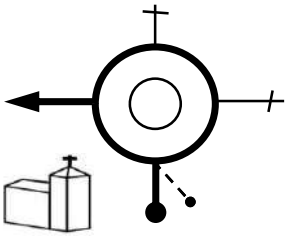 | Local x BI-737<br>Dist. Regr. **16,56** |
| 4 | **1,19** | 0,91 | 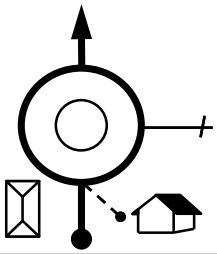 | BI-737<br> <br>Dist. Regr. **15,65** |
| 5 | **1,49** | 0,30 |  | BI-737 x BI-631<br> 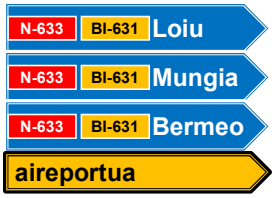 <br>Dist. Regr. **15,35** |
| 6 | **3,24** | 1,74 | 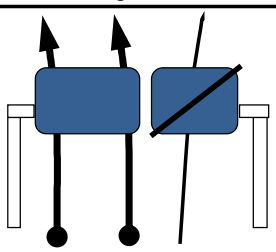 | BI-631<br> 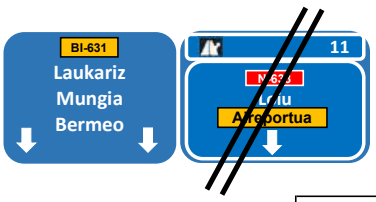 <br>Dist. Regr. **13,61** |
| 7 | **4,74** | 1,50 | 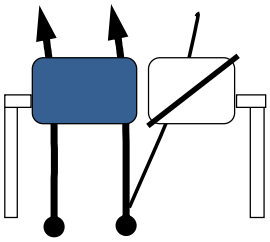 | BI-631<br> 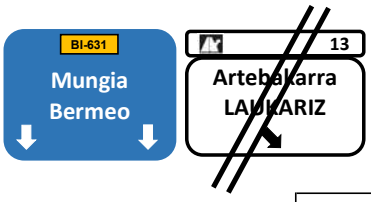 <br>Dist. Regr. **12,10** |
| 8 | **6,26** | 1,52 | 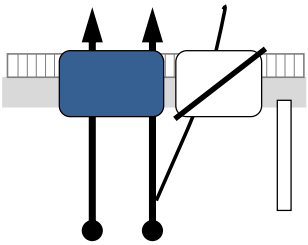 | BI-631<br> <br>Dist. Regr. **10,59** |

| IX RALLYE DE ZAMUDIO | | | ETAPA | 1 | Distancia:(Km.) | 16,84 |
|---|---|---|---|---|---|---|
| C.H. 2C<br>ASISTENCIA II | | C.H. 3<br>TC3 - ARRIETA II | SÁBADO | 24/07/2021 | Tiempo a emplear: | 0:21:00 |
| | | | SECCIÓN | 2 | | |
| | | | SECTOR | 7 | Promedio: | 48,1 |

| Nº | DIST. TOTAL | DIST. PARCIAL | DIRECCIÓN | INFORMACIÓN |
|---|---|---|---|---|
| 9 | 9,48 | 3,22 | 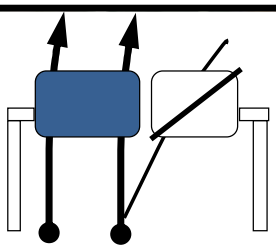 | BI-631<br> <br>Dist. Regr. 7,36 |
| 10 | 10,58 | 1,11 | 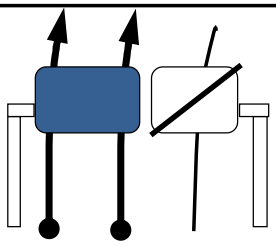 | BI-631<br> <br>Dist. Regr. 6,26 |
| 11 | 11,44 | 0,85 | 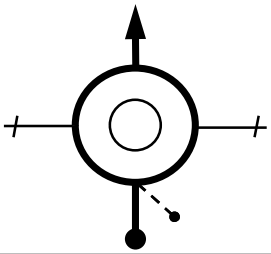 | BI-631 x BI-2121<br> <br>Dist. Regr. 5,41 |
| 12 | 12,48 | 1,05 | 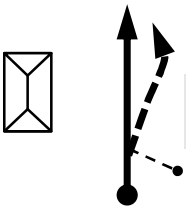 <br>N 43°21'03"<br>W 2°49'46" | BI-2121<br> <br>DESVIO PARA INICIO DE TRAMO DE CALIBRACIÓN<br>SI NO SE VA A CALIBRAR SEGUIR RECTO<br>Dist. Regr. 4,36 |
| 13 | 12,52<br>0,000 | 0,04 | 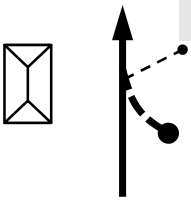 <br>N 43°21'02"<br>W 2°49'45" | BI-2121<br> 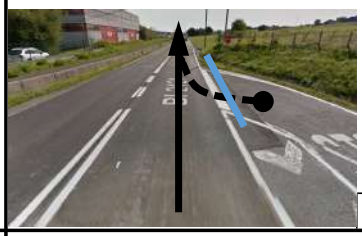 <br>INICIO DE TRAMO DE CALIBRACIÓN JUSTO ANTES DE LA LINEA DE STOP, SIN INVADIR LA CALZADA PRINCIPAL<br>Dist. Regr. 4,32 |
| 14 | 15,43<br>2,911 | 2,91 | 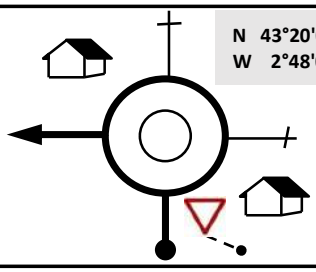 <br>N 43°20'06"<br>W 2°48'08" | BI-2121 x BI-3123<br> <br>FIN DE TRAMO DE CALIBRACIÓN EN SEÑAL DE CEDA EL PASO<br>Dist. Regr. 1,41 |

| IX RALLYE DE ZAMUDIO | | | ETAPA | 1 | Distancia:(Km.) | 16,84 |
|---|---|---|---|---|---|---|
| C.H. 2C<br>ASISTENCIA II | | C.H. 3<br>TC3 - ARRIETA II | SÁBADO | 24/07/2021 | Tiempo a emplear: | 0:21:00 |
| | | | SECCIÓN | 2 | | |
| | | | SECTOR | 7 | Promedio: | 48,1 |

| Nº | DIST . TOTAL | DIST . PARCIAL | DIRECCIÓN | INFORMACIÓN |
|---|---|---|---|---|
| 15 | 16,84 | 1,41 | 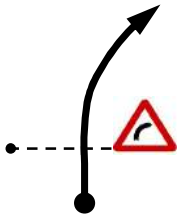 | BI-3123<br> 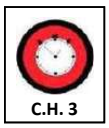 <br><br>N 43°20'26''<br>W 2°47'23''<br>Dist. Regr. 0,00 |
| | | 0,27 | 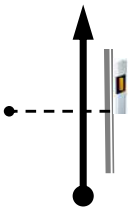 <br>Salida en baliza sobre bionda | BI-3123<br> <br><br>TC-3<br>**ARRIETA II**<br>11,399 km<br> <br><br>N 43°20'25''<br>W 2°47'16'' |

# TRAMO 1/3 ARRIETA

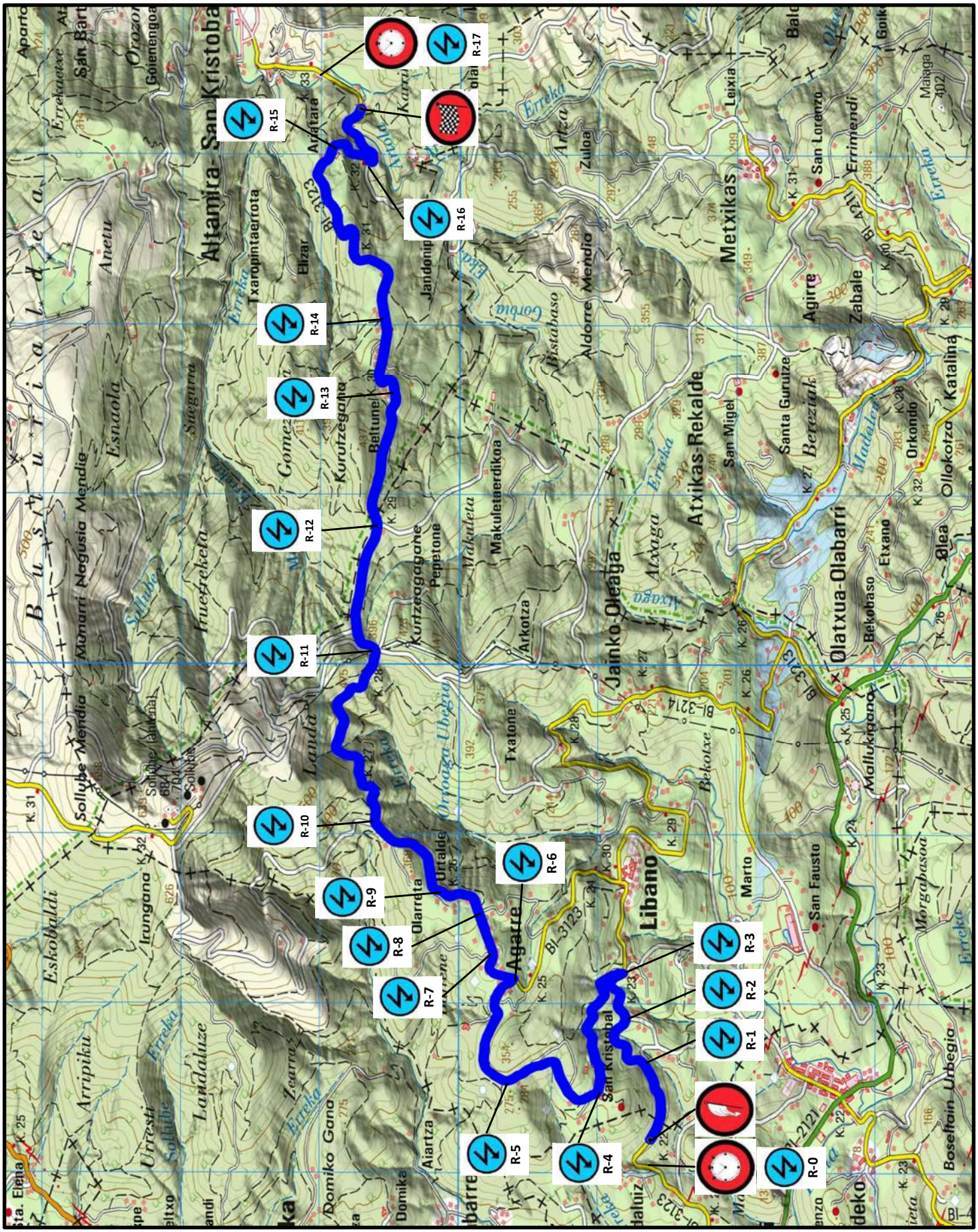
R-0
R-1
R-2
R-3
R-4
R-5
R-6
R-7
R-8
R-9
R-10
R-11
R-12
R-13
R-14
R-15
R-16
R-17
Altamira-San Kristoba
Arratara
Elizar
Txaropintaerrota
Jandonip
Kurutzegaina
Beltunel
Kurtzegaggane
Pepetone
Makuleta
Makuletaerdikoa
Arkotza
Txatone
Olarreta
Urtalde
Agarre
San Kristobal
Libano
Jainko-Oleaga
Atxaga
Bekoxe
Marto
San Fausto
Atxikas-Rekalde
San Migel
Santa Gurutze
Metxikas
Leixia
Olatxua-Olabarri
Bekobaso
Etxano
Mallukigana
Morgabasoa
Bosetain-Urbegia
Olea
Ollokotza
Katalina
Orkondo
Berezian
Madaleta
Agirre
Zabale
San Lorenzo
Errimendi
Malaga
Zuloa
Aldorre Mendia
Bistabaso
Gorbia
Anza
Erreka
Elka
Sollube
Sollube Mendia
Munarri Nagusia Mendia
Esnaola
Anetu
Eskobaldi
Arripiku
Urresti
Landaluze
Irungana
Solokoa
Solokoa (antena)
Domiko Gana
Domika
Aiartza
Zearra
Gomezia
Landa
Iruefreketa
Siegurra
Orroaga-Ubegia
Alzaga
Bl-3123
Bl-3214
Bl-2121
Bl-2123
Bl-2113
Bl-2111
Bl-2112
Bl-2114
Bl-2115
Bl-2116
Bl-2117
Bl-2118
Bl-2119
Bl-2120
Bl-2122
Bl-2124
Bl-2125
Bl-2126
Bl-2127
Bl-2128
Bl-2129
Bl-2130
Bl-2131
Bl-2132
Bl-2133
Bl-2134
Bl-2135
Bl-2136
Bl-2137
Bl-2138
Bl-2139
Bl-2140
Bl-2141
Bl-2142
Bl-2143
Bl-2144
Bl-2145
Bl-2146
Bl-2147
Bl-2148
Bl-2149
Bl-2150
Bl-2151
Bl-2152
Bl-2153
Bl-2154
Bl-2155
Bl-2156
Bl-2157
Bl-2158
Bl-2159
Bl-2160
Bl-2161
Bl-2162
Bl-2163

| IX RALLYE DE ZAMUDIO | | | ETAPA | 1 | Distancia:(Km.) | 16,84 |
|---|---|---|---|---|---|---|
| C.H. 2C<br>ASISTENCIA II | → | C.H. 3<br>TC3 - ARRIETA II | SÁBADO | 24/07/2021 | Tiempo a emplear: | 0:21:00 |
| | | | SECCIÓN | 2 | | |
| | | | SECTOR | 7 | Promedio: | 48,1 |

| Nº | DIST . TOTAL | DIST . PARCIAL | DIRECCIÓN | INFORMACIÓN |
|---|---|---|---|---|

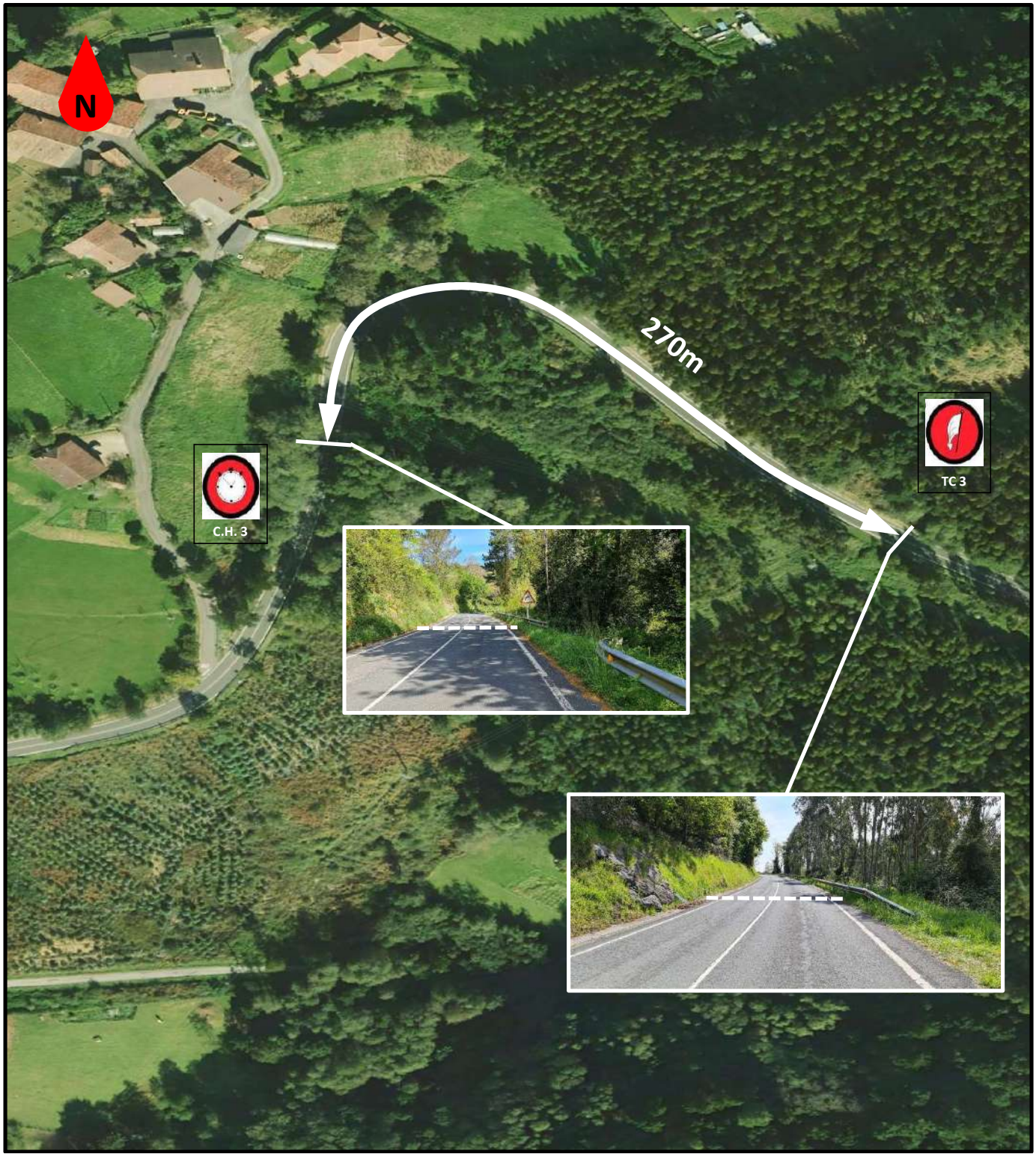

| IX RALLYE DE ZAMUDIO | | | ETAPA | 1 | Distancia:(Km.) | 34,45 |
|---|---|---|---|---|---|---|
| TC 3<br>ARRIETA II | | C.H. 4<br>TC4 - MONTECALVO II | SÁBADO | 24/07/2021 | Tiempo a emplear: | 0:53:00 |
| | | | SECCIÓN | 2 | | |
| | | | SECTOR | 8 | Promedio: | 39,0 |

| Nº | DIST . TOTAL | DIST . PARCIAL | DIRECCIÓN | INFORMACIÓN |
|---|---|---|---|---|

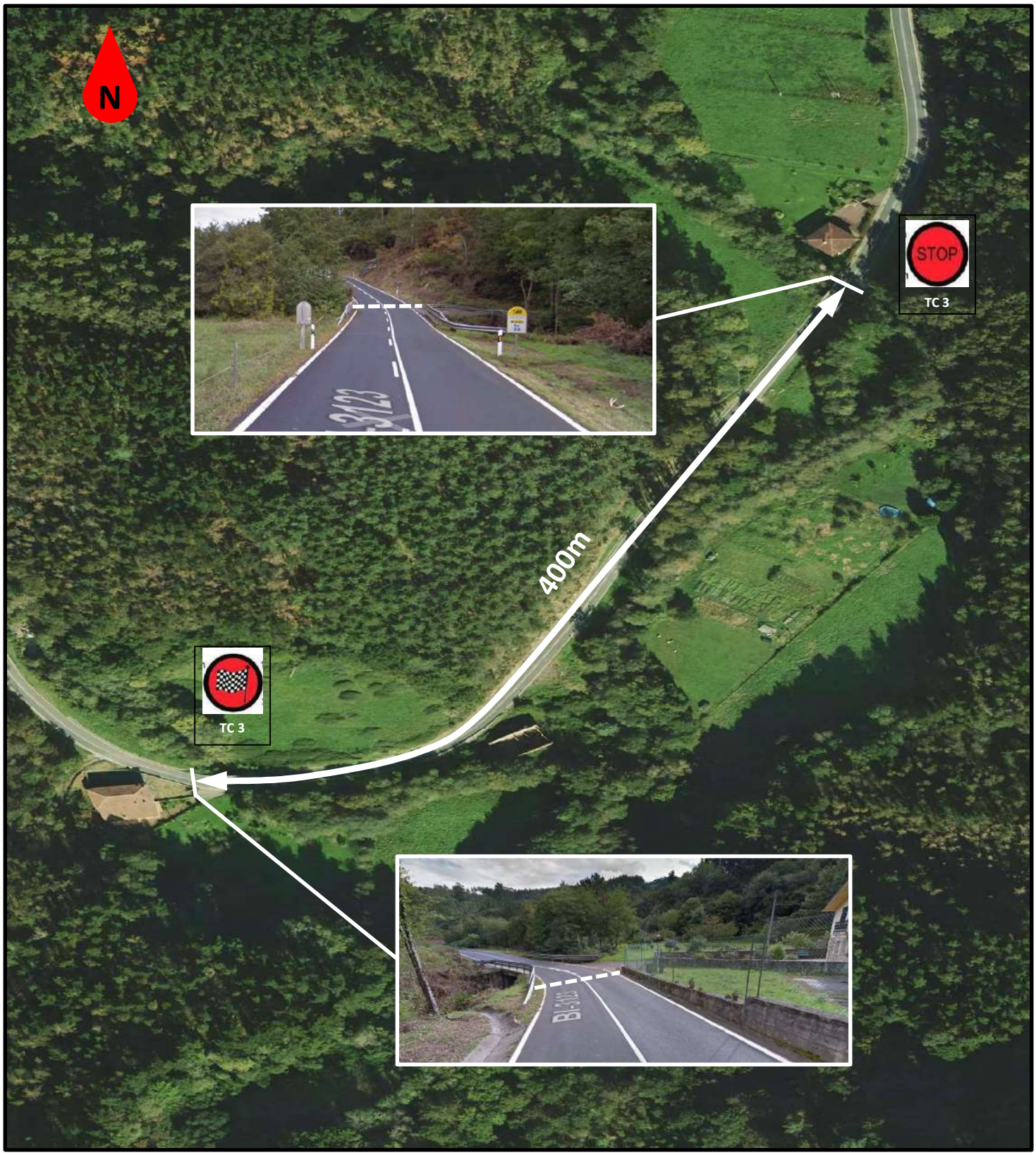

| IX RALLYE DE ZAMUDIO | | | ETAPA | 1 | Distancia:(Km.) | 34,45 |
|---|---|---|---|---|---|---|
| TC 3<br>ARRIETA II | → | C.H. 4<br>TC4 - MONTECALVO II | SÁBADO | 24/07/2021 | Tiempo a emplear: | 0:53:00 |
| | | | SECCIÓN | 2 | | |
| | | | SECTOR | 8 | Promedio: | 39,0 |

| Nº | DIST . TOTAL | DIST . PARCIAL | DIRECCIÓN | INFORMACIÓN |
|---|---|---|---|---|
| 1 | **0,000** | 0,00 | 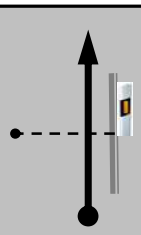 Salida en baliza sobre bionda 11,399 | BI-3123<br>TC 3<br>TC-3<br>**ARRIETA II**<br>11,399 km<br>R-0<br>N 43°20'25''<br>W 2°47'16''<br>Dist. Regr. **34,45** |
| 2 | **0,429** | 0,43 | 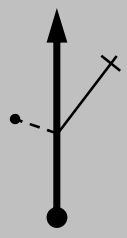 10,970 | BI-3123<br>R-1<br>N 43°20'25''<br>W 2°46'59''<br>Dist. Regr. **34,02** |
| 3 | **0,977** | 0,55 | 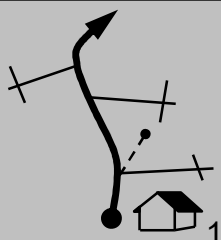 10,422 | BI-3123<br>R-2<br>N 43°20'31''<br>W 2°46'44''<br>Dist. Regr. **33,47** |
| 4 | **1,343** | 0,37 | 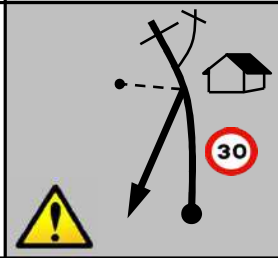  10,056 | BI-3123 x Local<br>R-3<br>N 43°20'31''<br>W 2°46'32''<br>Dist. Regr. **33,11** |
| 5 | **2,176** | 0,83 | 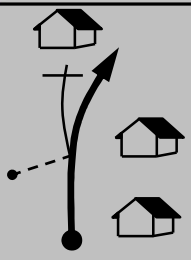 9,223 | Local<br>R-4<br>N 43°20'36''<br>W 2°47'00''<br>Dist. Regr. **32,27** |
| 6 | **2,309** | 0,13 | 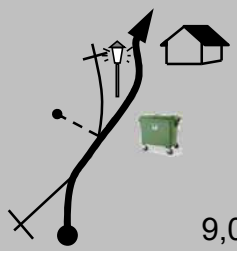 9,090 | Local<br>Dist. Regr. **32,14** |

| IX RALLYE DE ZAMUDIO | | | ETAPA | 1 | Distancia:(Km.) | 34,45 |
|---|---|---|---|---|---|---|
| TC 3 | | C.H. 4 | SÁBADO | 24/07/2021 | Tiempo a emplear: | 0:53:00 |
| ARRIETA II | | TC4 - MONTECALVO II | SECCIÓN | 2 | | |
| | | | SECTOR | 8 | Promedio: | 39,0 |

| Nº | DIST . TOTAL | DIST . PARCIAL | DIRECCIÓN | INFORMACIÓN |
|---|---|---|---|---|
| 7 | 2,447 | 0,14 |  8,952 | Local<br>Dist. Regr. 32,00 |
| 8 | 2,969 | 0,52 | 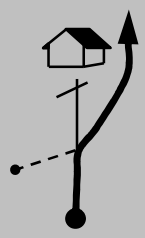 8,430 | Local<br> R-5<br>N 43°20'55''<br>W 2°46'59''<br>Dist. Regr. 31,48 |
| 9 | 3,897 | 0,93 | 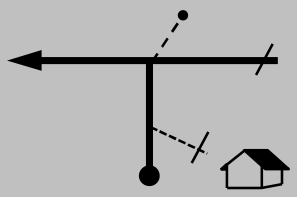 7,502 | Local x BI-3123<br> <br> R-6<br>N 43°20'57''<br>W 2°46'34''<br>Dist. Regr. 30,55 |
| 10 | 4,187 | 0,29 | 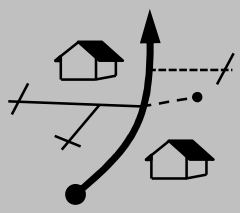 7,212 | BI-3123<br> R-7<br>N 43°21'01''<br>W 2°46'27''<br>Dist. Regr. 30,26 |
| 11 | 4,401 | 0,21 | 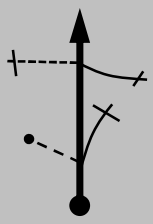 6,998 | BI-3123<br> R-8<br>N 43°21'04''<br>W 2°46'18''<br>Dist. Regr. 30,05 |
| 12 | 4,847 | 0,45 | 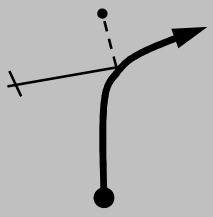 6,552 | BI-3123<br> R-9<br>N 43°21'15''<br>W 2°46'10''<br>Dist. Regr. 29,60 |

| IX RALLYE DE ZAMUDIO | | | ETAPA | 1 | Distancia:(Km.) | 34,45 |
|---|---|---|---|---|---|---|
| TC 3 | | C.H. 4 | SÁBADO | 24/07/2021 | Tiempo a emplear: | 0:53:00 |
| ARRIETA II | | TC4 - MONTECALVO II | SECCIÓN | 2 | | |
| | | | SECTOR | 8 | Promedio: | 39,0 |

| Nº | DIST . TOTAL | DIST . PARCIAL | DIRECCIÓN | INFORMACIÓN |
|---|---|---|---|---|
| 13 | **5,353** | 0,51 | 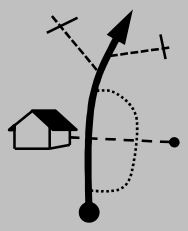 6,046 | BI-3123 R-10 N 43°21'25'' W 2°45'57'' Dist. Regr. **29,10** |
| 14 | **6,894** | 1,54 | 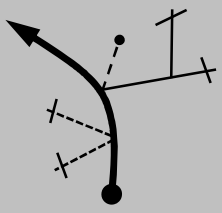 4,505 | BI-3123 R-11 N 43°21'29'' W 2°45'08'' Dist. Regr. **27,56** |
| 15 | **7,759** | 0,87 | 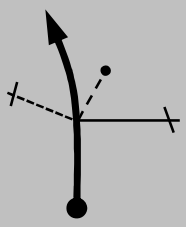 3,640 | BI-3123 R-12 N 43°21'29'' W 2°44'35'' Dist. Regr. **26,69** |
| 16 | **8,402** | 0,64 | 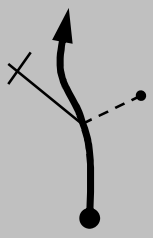 2,997 | BI-3123 R-13 N 43°21'25'' W 2°44'08'' Dist. Regr. **26,05** |
| 17 | **8,999** | 0,60 | 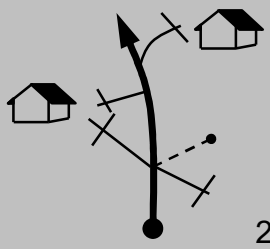 2,400 | BI-3123 R-14 N 43°21'26'' W 2°43'45'' Dist. Regr. **25,45** |
| 18 | **10,505** | 1,51 | 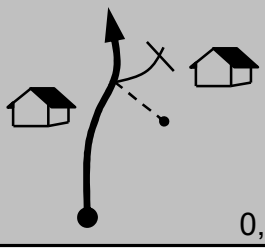 0,894 | BI-3123 R-15 N 43°21'40'' W 2°42'59'' Dist. Regr. **23,95** |

| IX RALLYE DE ZAMUDIO | | | ETAPA | 1 | Distancia:(Km.) | 34,45 |
|---|---|---|---|---|---|---|
| TC 3<br>ARRIETA II | | C.H. 4<br>TC4 - MONTECALVO II | SÁBADO | 24/07/2021 | Tiempo a emplear: | 0:53:00 |
| | | | SECCIÓN | 2 | | |
| | | | SECTOR | 8 | Promedio: | 39,0 |

| Nº | DIST . TOTAL | DIST . PARCIAL | DIRECCIÓN | INFORMACIÓN |
|---|---|---|---|---|
| 19 | 10,907 | 0,40 | 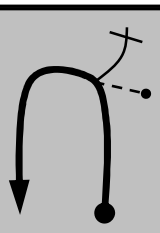 0,492 | BI-3123<br> <br>N 43°21'30''<br>W 2°43'00''<br>Dist. Regr. 23,54 |
| 20 | 11,399 | 0,49 | 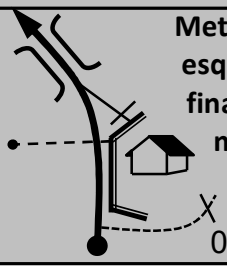 Meta en esquina final de muro 0,000 | BI-3123<br> <br>N 43°21'32''<br>W 2°42'46''<br>Dist. Regr. 23,05 |
| 21 | 11,76 | 0,36 | 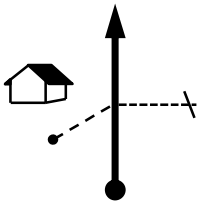 | BI-3123<br> <br> <br>N 43°21'41''<br>W 2°42'37''<br>Dist. Regr. 22,69 |
| 22 | 13,66 | 1,90 | 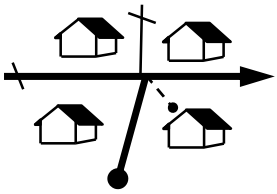 | BI-3123 x BI-2235<br> <br> <br>Dist. Regr. 20,79 |
| 23 | 19,21 | 5,55 | 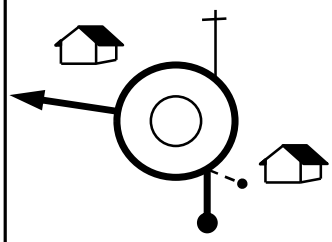 | BI-2235 x BI-2238<br> <br>Dist. Regr. 15,24 |
| 24 | 19,70 | 0,49 | 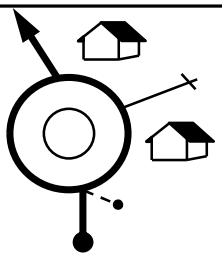 | BI-2238<br> 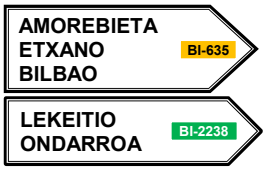 <br>Dist. Regr. 14,75 |

| IX RALLYE DE ZAMUDIO | | | ETAPA | 1 | Distancia:(Km.) | 34,45 |
|---|---|---|---|---|---|---|
| TC 3<br>ARRIETA II | | C.H. 4<br>TC4 - MONTECALVO II | SÁBADO | 24/07/2021 | Tiempo a emplear: | 0:53:00 |
| | | | SECCIÓN | 2 | | |
| | | | SECTOR | 8 | Promedio: | 39,0 |

| Nº | DIST . TOTAL | DIST . PARCIAL | DIRECCIÓN | INFORMACIÓN |
|---|---|---|---|---|
| 25 | 20,16 | 0,46 | 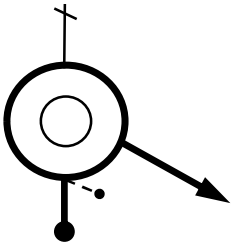 | BI-2238 x BI-635<br>AMOREBIETA ETXANO BI-635<br>BILBO / BILBAO<br>Dist. Regr. 14,29 |
| 26 | 20,45 | 0,29 | 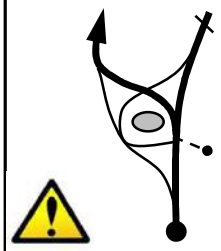 Stop en el suelo | BI-635 x Desvío<br>GERNIKA LUMO<br>NABARNIZ<br>ARRATZU<br>BI-2224 MARKINA-XEMEIN<br>Dist. Regr. 14,00 |
| 27 | 20,56 | 0,11 | 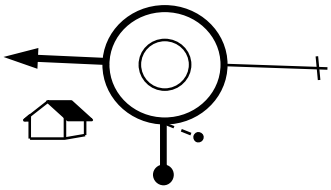 | BI-2224<br>NABARNIZ BI-3242<br>ARRATZU BI-2224<br>MARKINA-XEMEIN BI-2224<br>Dist. Regr. 13,89 |
| 28 | 21,77 | 1,22 |  | BI-2224<br>Dist. Regr. 12,68 |
| 29 | 32,98 | 11,21 | 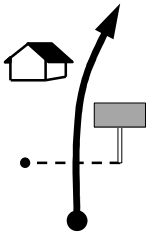 | BI-2224<br>MUNITIBAR<br>Dist. Regr. 1,47 |
| 30 | 33,34 | 0,35 | 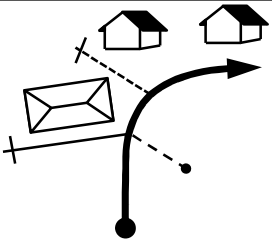 | BI-2224<br>MARKINA-XEMEIN 12<br>BILBAO 38<br>18 LEKEITIO<br>Dist. Regr. 1,11 |

| IX RALLYE DE ZAMUDIO | | | ETAPA | 1 | Distancia:(Km.) | 34,45 |
|---|---|---|---|---|---|---|
| TC 3<br>ARRIETA II | | C.H. 4<br>TC4 - MONTECALVO II | SÁBADO | 24/07/2021 | Tiempo a emplear: | 0:53:00 |
| | | | SECCIÓN | 2 | | |
| | | | SECTOR | 8 | Promedio: | 39,0 |

| Nº | DIST . TOTAL | DIST . PARCIAL | DIRECCIÓN | INFORMACIÓN |
|---|---|---|---|---|
| 31 | 33,51 | 0,17 | | BI-2224 x BI-3231<br>Bizkaiko Begiratokia<br>Balcón de Bizkaia<br>ZUGASTIETA 12<br>BILBO / BILBAO 38<br>Dist. Regr. 0,94 |
| 32 | 34,45 | 0,94 | Control horario junto a camino a la derecha | BI-3231<br>C.H. 4<br>N 43°15'38''<br>W 2°35'52''<br>Dist. Regr. 0,00 |
| | | 0,16 | Salida en baliza sobre bionda después de camino | BI-3231<br>TC 4<br>TC-4<br>**MONTECALVO II**<br>15,930 km<br>R-0<br>N 43°15'38''<br>W 2°35'58'' |

# TRAMO 2/4 MONTECALVO

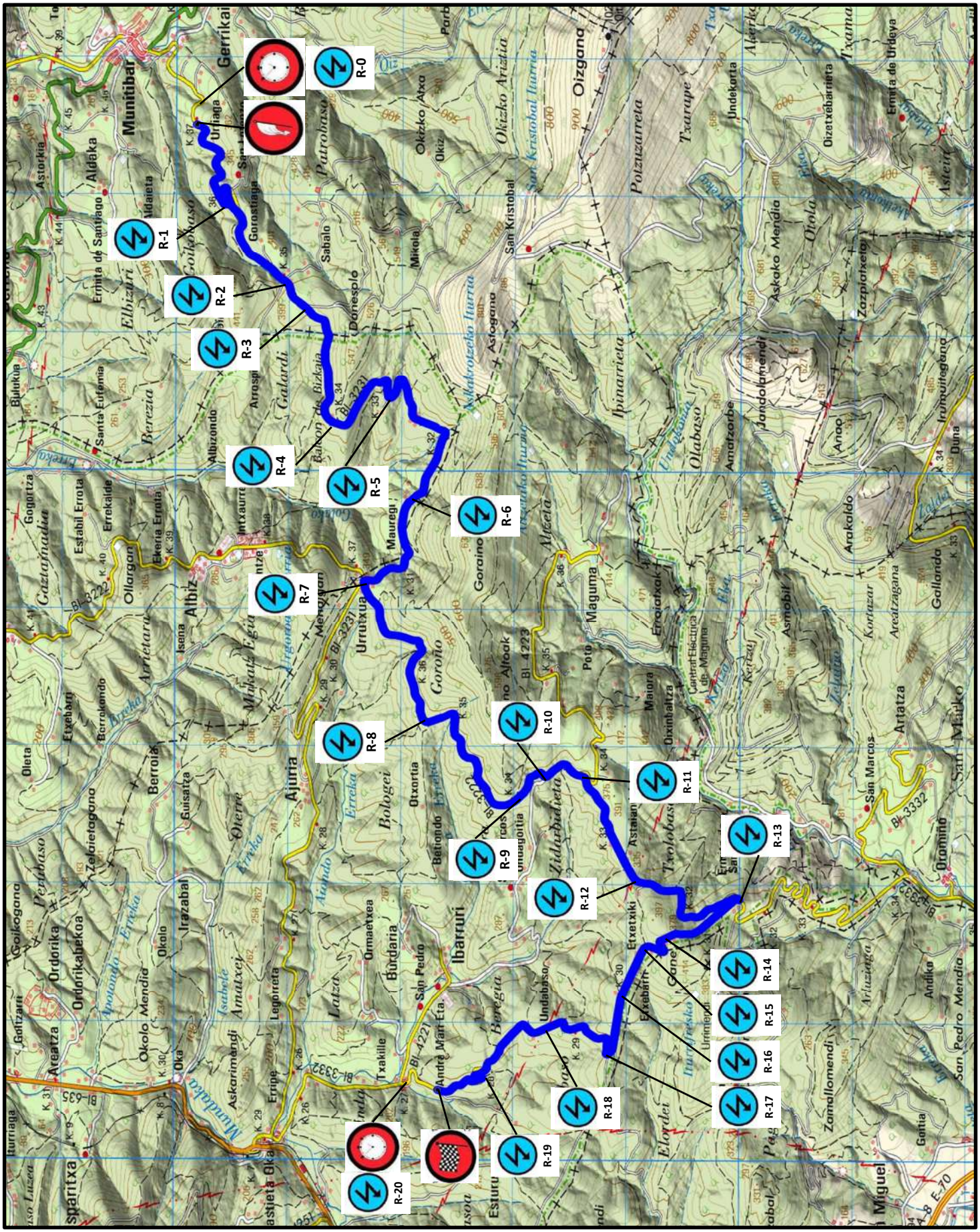
R-0
R-1
R-2
R-3
R-4
R-5
R-6
R-7
R-8
R-9
R-10
R-11
R-12
R-13
R-14
R-15
R-16
R-17
R-18
R-19
R-20
Munitibar
Gerrikai
Aldaka
Elbizari
Berezia
Galardi
Albiz
Ajuria
Ibarruri
Oizgana
Polzizarreta
Olabaso
Maguma
Zidurbideta
Beregia
Elordei
Zamallomendi
Askako Mendia
Ermita de Urdeya
Ermita de Santiago
Santa Eufemia
San Kristobal
San Marcos
Oromino
Gallanda
Arakoldo
Anoo
Zazpiatzeta
Irumuitegana
Duna
Asteiz
Txarape
Undekorta
Oizetxebarrieta
Ipinarrieta
Amatzorbe
Jondolamendi
Olola
Txaxa
Gaztañadia
Ollargan
Arrietaru
Berroia
Irazabal
Okolo
Ordorika
Areatza
Ordorikabekoa
Zelaietagana
Etxebarri
Estabil Errota
Errekalde
Ekeria Errota
Berrokondo
Guisatza
Isena
Oleta
Gorbitza
Gorbitzaga
Gorostiaga
Sabalo
Donesolo
Mikola
Okizko Atxa
Okizko Ariztia
Asfogano
Goraino
Maurategi
Mercogan
Urrutxua
Coroño
Otxortia
Bationdo
Bologei
Ormaetxea
Bundaria
Txakille
Legoireta
Latza
Ertipe
Askarimandi
Amatxeki
Isabele
Mendia
Oka
Gorostiaga
Albizondo
Arrosgi
Intxaurre
Ntza
Mikaiz Egu
Erreka
Apotondo
Ataondo
Bl-322
Bl-323
Bl-4223
Bl-3332
Bl-635
Bl-4221
Andra Mari Eta
San Pedro
Undabaso
Etxetxiki
Etxebarri
Astaian
Maiora
Oxinbaltza
Erroiafxak
Poto
Kerizal
Asmobil
Kortazar
Areatzagana
Artatza
Andika
Gaitia
Esturu
Sparitxa
Iturriaga
Goikogana
Perubaso
Gorostiaga
Urriaga
Ermita de Santiago
Santa Eufemia
Albizondo
Intxaurre
Mercogan
Urrutxua
Maurategi
Coroño
Bationdo
Otxortia
Bologei
Ormaetxea
Bundaria
Txakille
Legoireta
Latza
Ertipe
Askarimandi
Amatxeki
Isabele
Mendia
Okolo
Oka
Irazabal
Areatza
Ordorika
Ordorikabekoa
Zelaietagana
Etxebarri
Estabil Errota
Errekalde
Ekeria Errota
Berrokondo
Guisatza
Isena
Oleta
Gaztañadia
Ollargan
Arrietaru
Berroia
Albiz
Ajuria
Ibarruri
Beregia
Elordei
Zamallomendi
Askako Mendia
Ermita de Urdeya
Oizetxebarrieta
Undekorta
Txarape
Polzizarreta
Ipinarrieta
Olabaso
Amatzorbe
Jondolamendi
Olola
Anoo
Zazpiatzeta
Irumuitegana
Duna
Asteiz
Arakoldo
Gallanda
Kortazar
Areatzagana
Artatza
San Marcos
Oromino
San Pedro Mendia
Andika
Gaitia
Zamallomendi
Aruziaga
Etxebarri
Astaian
Maiora
Oxinbaltza
Erroiafxak
Poto
Maguma
Kerizal
Asmobil
Zidurbideta
Undabaso
Etxetxiki
Beregia
Elordei

| IX RALLYE DE ZAMUDIO | | | ETAPA | 1 | Distancia:(Km.) | 34,45 |
|---|---|---|---|---|---|---|
| TC 3<br>ARRIETA II | ➡ | C.H. 4<br>TC4 - MONTECALVO II | SÁBADO | 24/07/2021 | Tiempo a emplear: | 0:53:00 |
| | | | SECCIÓN | 2 | | |
| | | | SECTOR | 8 | Promedio: | 39,0 |

| Nº | DIST . TOTAL | DIST . PARCIAL | DIRECCIÓN | INFORMACIÓN |
|---|---|---|---|---|

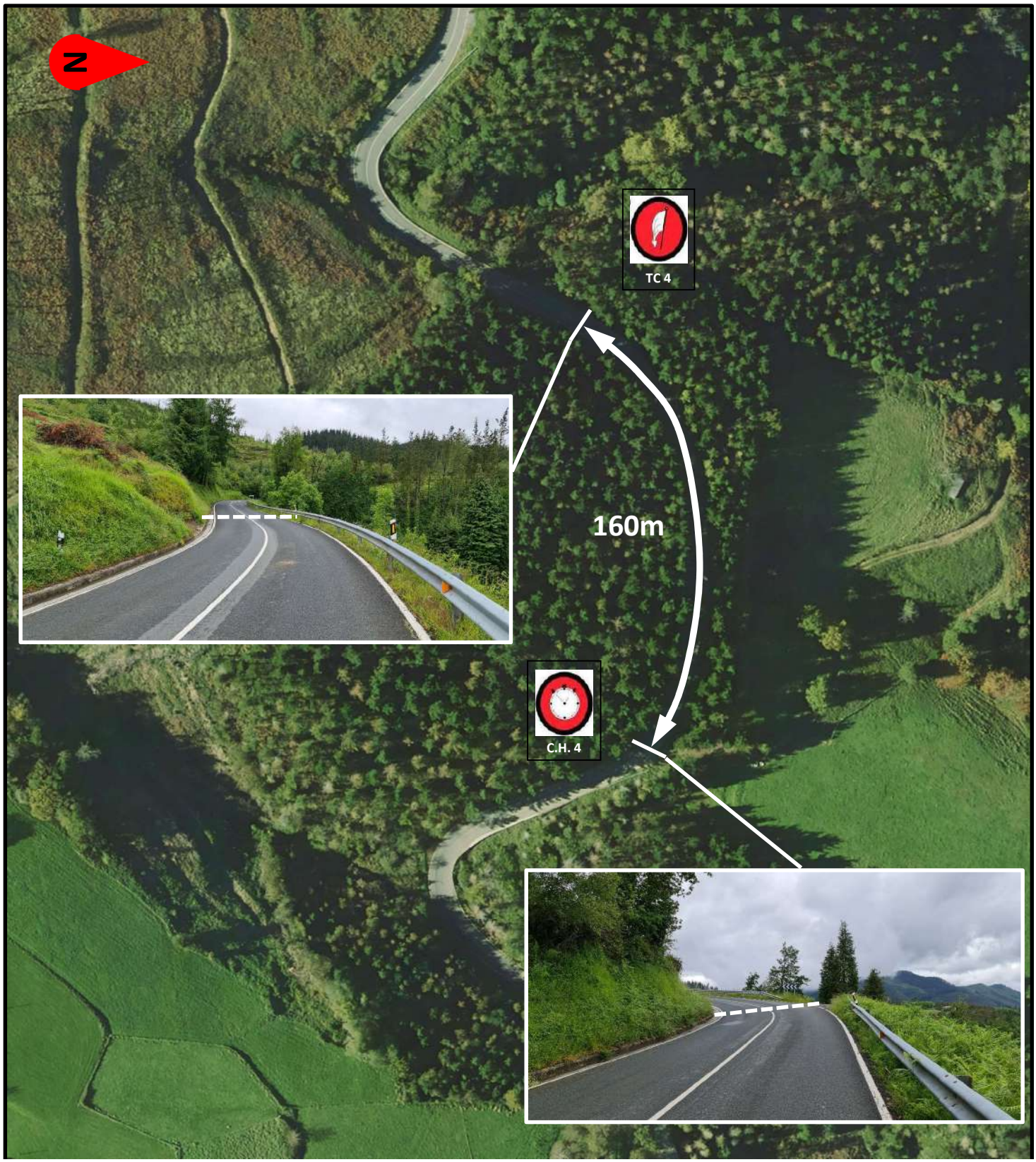

| IX RALLYE DE ZAMUDIO | | | ETAPA | 1 | Distancia:(Km.) | 38,63 |
|---|---|---|---|---|---|---|
| TC 4 | | C.H. 4A | SÁBADO | 24/07/2021 | Tiempo a emplear: | 1:03:00 |
| MONTECALVO II | | REAGRUPAMIENTO II | SECCIÓN | 2 | | |
| | | | SECTOR | 9 | Promedio: | 36,8 |

| Nº | DIST . TOTAL | DIST . PARCIAL | DIRECCIÓN | INFORMACIÓN |
|---|---|---|---|---|

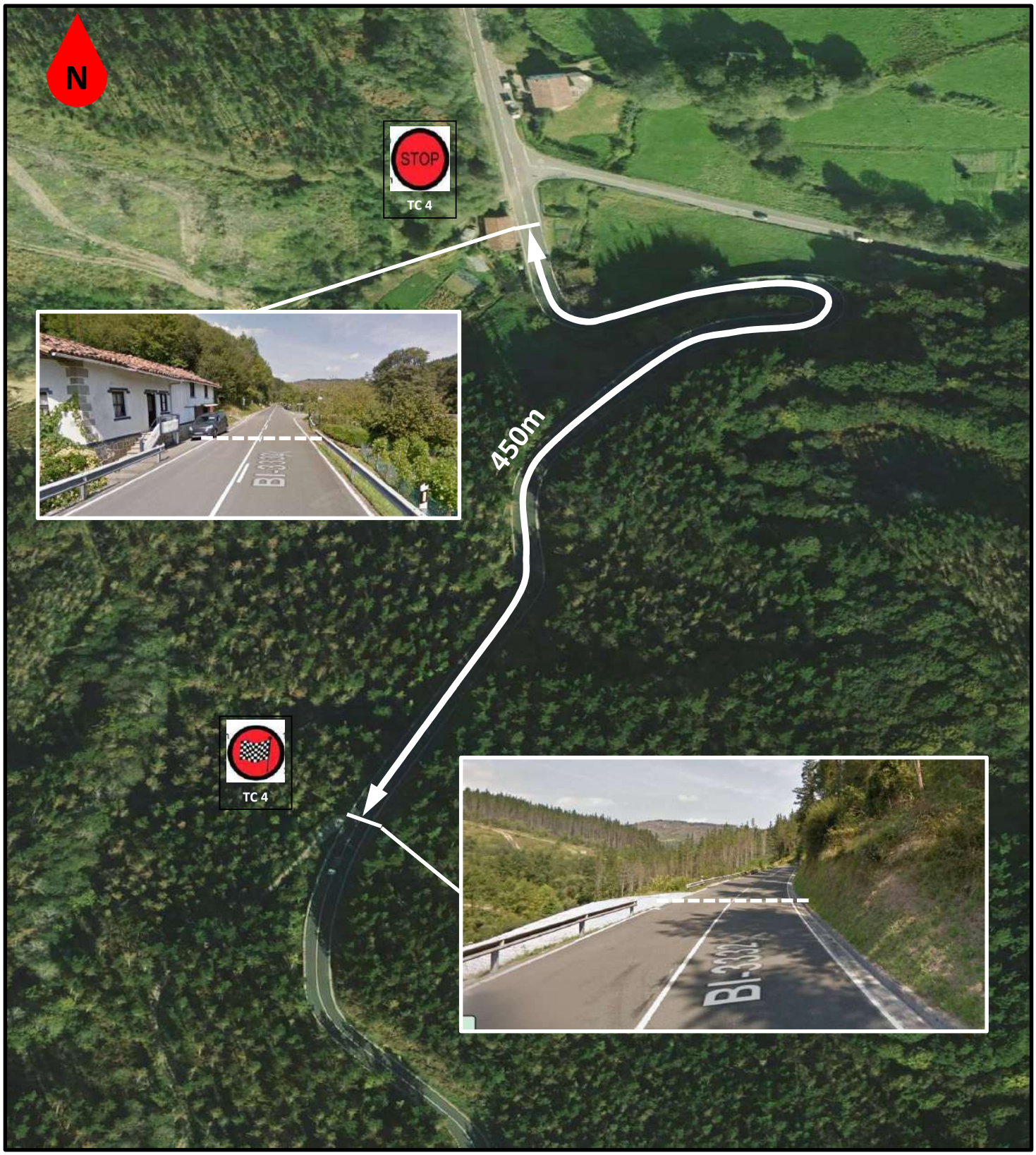

| IX RALLYE DE ZAMUDIO | | | ETAPA | 1 | Distancia:(Km.) | 38,63 |
|---|---|---|---|---|---|---|
| TC 4<br>MONTECALVO II | | C.H. 4A<br>REAGRUPAMIENTO II | SÁBADO | 24/07/2021 | Tiempo a emplear: | 1:03:00 |
| | | | SECCIÓN | 2 | | |
| | | | SECTOR | 9 | Promedio: | 36,8 |

| Nº | DIST . TOTAL | DIST . PARCIAL | DIRECCIÓN | INFORMACIÓN |
|---|---|---|---|---|
| 1 | **0,000** | 0,00 | Salida en baliza sobre bionda después de camino<br>15,930 | BI-3231<br>TC 4<br>TC-4<br>**MONTECALVO II**<br>15,930 km<br>R-0<br>N 43°15'38''<br>W 2°35'58''<br>Dist. Regr. **38,63** |
| 2 | **0,850** | 0,85 | 15,080 | BI-3231<br>R-1<br>N 43°15'30''<br>W 2°36'24''<br>Dist. Regr. **37,78** |
| 3 | **1,935** | 1,09 | 13,995 | BI-3231<br>R-2<br>N 43°15'13''<br>W 2°36'48''<br>Dist. Regr. **36,69** |
| 4 | **2,218** | 0,28 | 13,712 | BI-3231<br>R-3<br>N 43°15'07''<br>W 2°36'57''<br>Dist. Regr. **36,41** |
| 5 | **3,244** | 1,03 | 12,686 | BI-3231<br>R-4<br>N 43°14'59''<br>W 2°37'34''<br>Dist. Regr. **35,38** |
| 6 | **4,018** | 0,77 | 11,912 | BI-3231<br>R-5<br>N 43°14'43''<br>W 2°37'26''<br>Dist. Regr. **34,61** |

| IX RALLYE DE ZAMUDIO | | | ETAPA | 1 | Distancia:(Km.) | 38,63 |
|---|---|---|---|---|---|---|
| TC 4 | | C.H. 4A | SÁBADO | 24/07/2021 | Tiempo a emplear: | 1:03:00 |
| MONTECALVO II | | REAGRUPAMIENTO II | SECCIÓN | 2 | | |
| | | | SECTOR | 9 | Promedio: | 36,8 |

| Nº | DIST . TOTAL | DIST . PARCIAL | DIRECCIÓN | INFORMACIÓN |
|---|---|---|---|---|
| 7 | **5,281** | 1,26 | 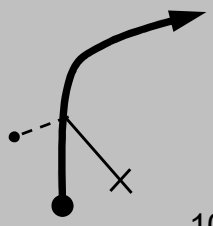 10,649 | BI-3231<br>R-6<br>N 43°14'33''<br>W 2°37'55''<br>Dist. Regr. **33,35** |
| 8 | **6,351** | 1,07 | 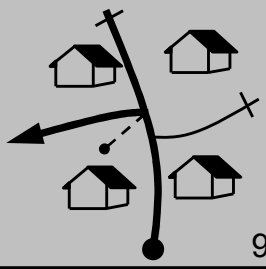 9,579 | BI-3231 x BI-3222<br>14 DURANGO<br>ZUGASTIETA 5<br>BILBO / BILBAO 30<br>R-7<br>N 43°14'50''<br>W 2°38'25''<br>Dist. Regr. **32,28** |
| 9 | **7,821** | 1,47 | 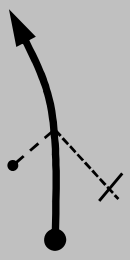 8,109 | BI-3222<br>R-8<br>N 43°14'31''<br>W 2°39'10''<br>Dist. Regr. **30,81** |
| 10 | **9,202** | 1,38 | 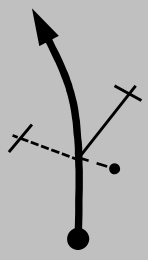 6,728 | BI-3222<br>R-9<br>N 43°14'03''<br>W 2°39'32''<br>Dist. Regr. **29,43** |
| 11 | **9,464** | 0,26 | 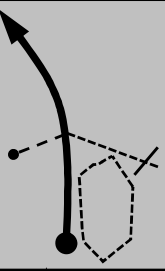 6,466 | BI-3222<br>R-10<br>N 43°13'58''<br>W 2°39'28''<br>Dist. Regr. **29,16** |
| 12 | **9,786** | 0,32 | 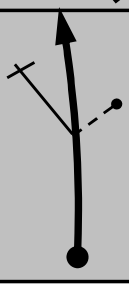 6,144 | BI-3222<br>R-11<br>N 43°13'49''<br>W 2°39'28''<br>Dist. Regr. **28,84** |

| IX RALLYE DE ZAMUDIO | | | ETAPA | 1 | Distancia:(Km.) | 38,63 |
|---|---|---|---|---|---|---|
| TC 4<br>MONTECALVO II | | C.H. 4A<br>REAGRUPAMIENTO II | SÁBADO | 24/07/2021 | Tiempo a emplear: | 1:03:00 |
| | | | SECCIÓN | 2 | | |
| | | | SECTOR | 9 | Promedio: | 36,8 |

| Nº | DIST . TOTAL | DIST . PARCIAL | DIRECCIÓN | INFORMACIÓN |
|---|---|---|---|---|
| 13 | 10,735 | 0,95 | 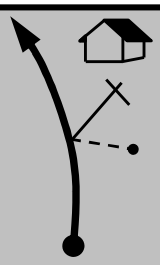 5,195 | BI-3222<br> R-12<br>N 43°13'33''<br>W 2°40'00''<br>Dist. Regr. 27,89 |
| 14 | 11,926 | 1,19 | 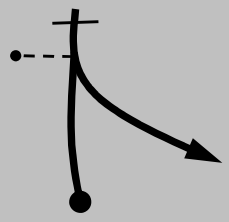 4,004 | BI-3222 x BI-3332<br> <br> R-13<br>N 43°13'03''<br>W 2°40'08''<br>Dist. Regr. 26,70 |
| 15 | 12,641 | 0,72 | 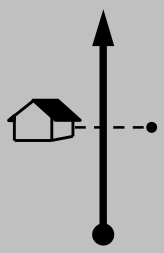 3,289 | BI-3332<br> R-14<br>N 43°13'23''<br>W 2°40'20''<br>Dist. Regr. 25,99 |
| 16 | 12,986 | 0,35 | 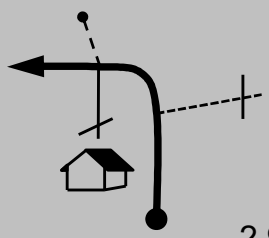 2,944 | BI-3332<br> R-15<br>N 43°13'30''<br>W 2°40'23''<br>Dist. Regr. 25,64 |
| 17 | 13,390 | 0,40 | 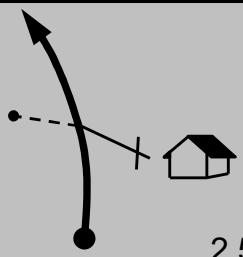 2,540 | BI-3332<br> R-16<br>N 43°13'36''<br>W 2°40'39''<br>Dist. Regr. 25,24 |
| 18 | 13,800 | 0,41 | 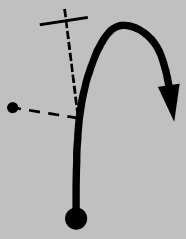 2,130 | BI-3332<br> R-17<br>N 43°13'39''<br>W 2°40'56''<br>Dist. Regr. 24,83 |

| IX RALLYE DE ZAMUDIO | | | ETAPA | 1 | Distancia:(Km.) | 38,63 |
|---|---|---|---|---|---|---|
| TC 4<br>MONTECALVO II | | C.H. 4A<br>REAGRUPAMIENTO II | SÁBADO | 24/07/2021 | Tiempo a emplear: | 1:03:00 |
| | | | SECCIÓN | 2 | | |
| | | | SECTOR | 9 | Promedio: | 36,8 |

| Nº | DIST . TOTAL | DIST . PARCIAL | DIRECCIÓN | INFORMACIÓN |
|---|---|---|---|---|
| 19 | 14,557 | 0,76 | 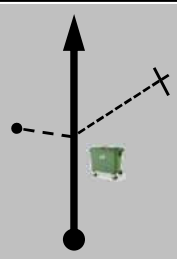 1,373 | BI-3332<br> R-18<br>N 43°13'57''<br>W 2°40'49''<br>Dist. Regr. 24,07 |
| 20 | 15,500 | 0,94 | 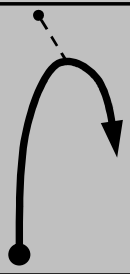 0,430 | BI-3332<br> R-19<br>N 43°14'16''<br>W 2°41'05''<br>Dist. Regr. 23,13 |
| 21 | 15,930 | 0,43 | 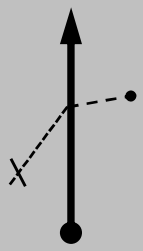 0,000 | BI-3332<br>  TC 4<br>N 43°14'29''<br>W 2°41'09''<br>Dist. Regr. 22,70 |
| 22 | 16,38 | 0,45 | 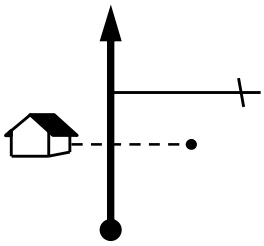 | BI-3332<br> TC 4<br> R-20<br>N 43°14'39''<br>W 2°41'07''<br>Dist. Regr. 22,24 |
| 23 | 17,90 | 1,51 | 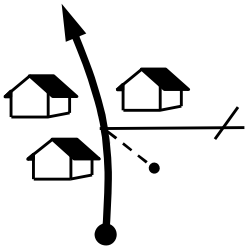 | BI-3332<br>ZORNOTZA AMOREBIETA 6<br>GERNIKA 6<br>BILBAO 25<br> <br>Dist. Regr. 20,73 |
| 24 | 17,98 | 0,08 | 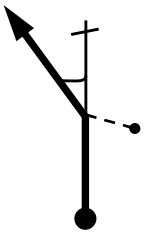 | BI-3332 x Desvío<br>ZORNOTZA AMOREBIETA<br>BILBO/ BILBAO<br>Dist. Regr. 20,65 |

| IX RALLYE DE ZAMUDIO | | | ETAPA | 1 | Distancia:(Km.) | 38,63 |
|---|---|---|---|---|---|---|
| TC 4<br>MONTECALVO II | | C.H. 4A<br>REAGRUPAMIENTO II | SÁBADO | 24/07/2021 | Tiempo a emplear: | 1:03:00 |
| | | | SECCIÓN | 2 | | |
| | | | SECTOR | 9 | Promedio: | 36,8 |

| Nº | DIST . TOTAL | DIST . PARCIAL | DIRECCIÓN | INFORMACIÓN |
|---|---|---|---|---|
| 25 | 18,12 | 0,14 | 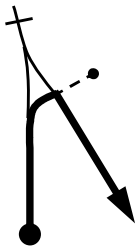 | BI-635<br> <br><br>Dist. Regr. 20,51 |
| 26 | 20,14 | 2,03 | 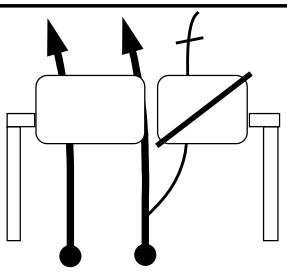 | BI-635<br> <br><br>DIRECCIÓN TÚNEL<br>Dist. Regr. 18,48 |
| 27 | 21,49 | 1,34 | 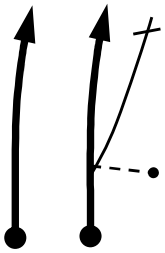 | BI-635<br>Dist. Regr. 17,14 |
| 28 | 22,26 | 0,78 |  | BI-635<br>Dist. Regr. 16,36 |
| 29 | 23,08 | 0,82 | 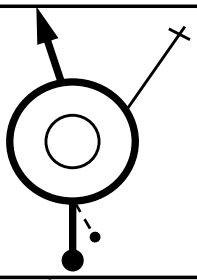 | BI-635<br> <br><br>Dist. Regr. 15,54 |
| 30 | 23,41 | 0,33 | 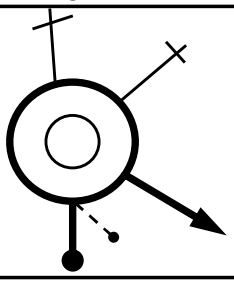 | Dir. N-634<br> <br><br>Dist. Regr. 15,22 |

| IX RALLYE DE ZAMUDIO | | | ETAPA | 1 | Distancia:(Km.) | 38,63 |
|---|---|---|---|---|---|---|
| TC 4 | | C.H. 4A | SÁBADO | 24/07/2021 | Tiempo a emplear: | 1:03:00 |
| MONTECALVO II | | REAGRUPAMIENTO II | SECCIÓN | 2 | | |
| | | | SECTOR | 9 | Promedio: | 36,8 |

| Nº | DIST . TOTAL | DIST . PARCIAL | DIRECCIÓN | INFORMACIÓN |
|---|---|---|---|---|
| 31 | **24,64** | 1,23 | | N-634<br>N-634 BILBO / BILBAO<br>~~Boroa Bilbo-Bilbao DONOSTIA S.SEBASTIÁN~~<br>Dist. Regr. 13,99 |
| 32 | **25,50** | 0,86 | REPSOL | BI-635<br>GASOLINERA AUTORIZADA EN EL RECORRIDO<br>Dist. Regr. 13,13 |
| 33 | **25,88** | 0,38 | | N-634<br>BILBAO N-634<br>Dist. Regr. 12,75 |
| 34 | **27,63** | 1,75 | | N-634<br>BILBAO N-634<br>Dist. Regr. 10,99 |
| 35 | **29,92** | 2,29 | | N-634 x BI-737<br>LARRABETZU<br>GETXO<br>Dist. Regr. 8,71 |
| 36 | **30,12** | 0,19 | | BI-737<br>Dist. Regr. 8,51 |

| IX RALLYE DE ZAMUDIO | | | ETAPA | 1 | Distancia:(Km.) | 38,63 |
|---|---|---|---|---|---|---|
| TC 4 | | C.H. 4A | SÁBADO | 24/07/2021 | Tiempo a emplear: | 1:03:00 |
| MONTECALVO II | | REAGRUPAMIENTO II | SECCIÓN | 2 | | |
| | | | SECTOR | 9 | Promedio: | 36,8 |

| Nº | DIST . TOTAL | DIST . PARCIAL | DIRECCIÓN | INFORMACIÓN |
|---|---|---|---|---|
| 37 | 31,39 | 1,27 |  | BI-737<br> <br>Dist. Regr. 7,24 |
| 38 | 31,63 | 0,25 |  | Incorporación a Autovía<br> <br>SEGUIR AUTOVIA HASTA SALIDA 22<br>Dist. Regr. 7,00 |
| 39 | 33,28 | 1,65 | 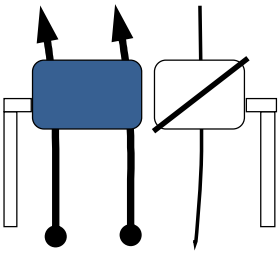 | N-637<br> 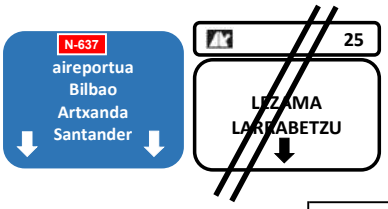 <br>Dist. Regr. 5,35 |
| 40 | 35,95 | 2,67 | 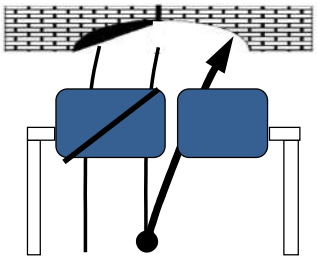 | Abandonar autovía<br> 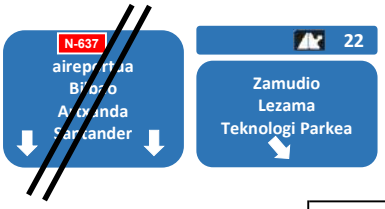 <br>Dist. Regr. 2,67 |
| 41 | 36,42 | 0,46 | 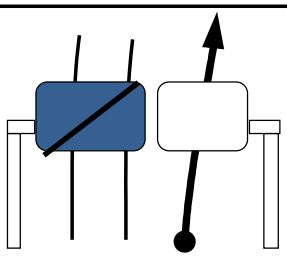 | Abandonar autovía<br> 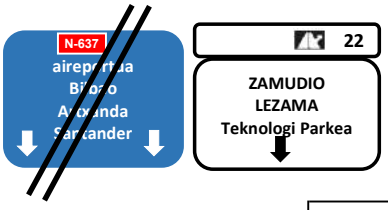 <br>Dist. Regr. 2,21 |
| 42 | 37,22 | 0,80 | 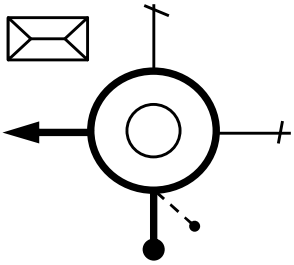 | Local x Pol. Torrelarragoiti<br>Dist. Regr. 1,41 |

| IX RALLYE DE ZAMUDIO | | | ETAPA | 1 | Distancia:(Km.) | 38,63 |
|---|---|---|---|---|---|---|
| TC 4<br>MONTECALVO II | → | C.H. 4A<br>REAGRUPAMIENTO II | SÁBADO | 24/07/2021 | Tiempo a emplear: | 1:03:00 |
| | | | SECCIÓN | 2 | | |
| | | | SECTOR | 9 | Promedio: | 36,8 |

| Nº | DIST . TOTAL | DIST . PARCIAL | DIRECCIÓN | INFORMACIÓN |
|---|---|---|---|---|
| 43 | 37,76 | 0,54 | 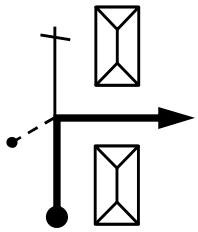 | Pol. Torrelarragoiti<br>DERIO →<br>Ugaldeguren →<br>Dist. Regr. 0,87 |
| 44 | 38,02 | 0,26 | 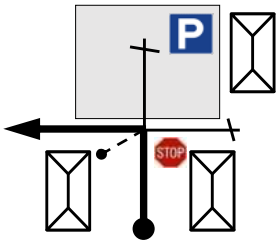 | Pol. Torrelarragoiti<br>Dist. Regr. 0,61 |
| 45 | 38,63 | 0,61 | 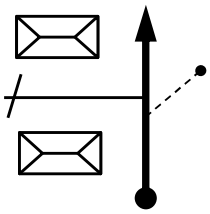 | Pol. Torrelarragoiti<br>C.H. 4A<br>ENTRADA A REAGRUPAMIENTO<br>N 43°16'51''<br>W 2°51'48''<br>Dist. Regr. 0,00 |

| IX RALLYE DE ZAMUDIO | | | ETAPA | 1 | Distancia:(Km.) | 0,00 |
|---|---|---|---|---|---|---|
| C.H. 4B<br>REAGRUPAMIENTO II | | C.H. 4B<br>ASISTENCIA III | SÁBADO | 24/07/2021 | Tiempo a emplear: | 1:00:00 |
| | | | SECCIÓN | 3 | | |
| | | | SECTOR | 10-11 | Promedio: | 0,0 |

| Nº | DIST . TOTAL | DIST . PARCIAL | DIRECCIÓN | INFORMACIÓN |
|---|---|---|---|---|
| 1 | 0,000 | 0,00 | 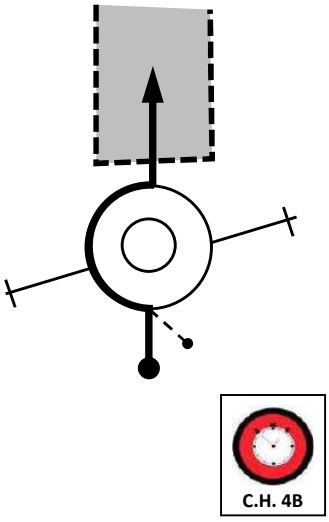 | Pol. Torrelarragoiti<br>SALIDA DE REAGRUPAMIENTO Y ENTRADA A ASISTENCIA POR EL CARRIL IZQUIERDO<br>N 43°16'57''<br>W 2°51'56''<br>Dist. Regr. 0,00 |

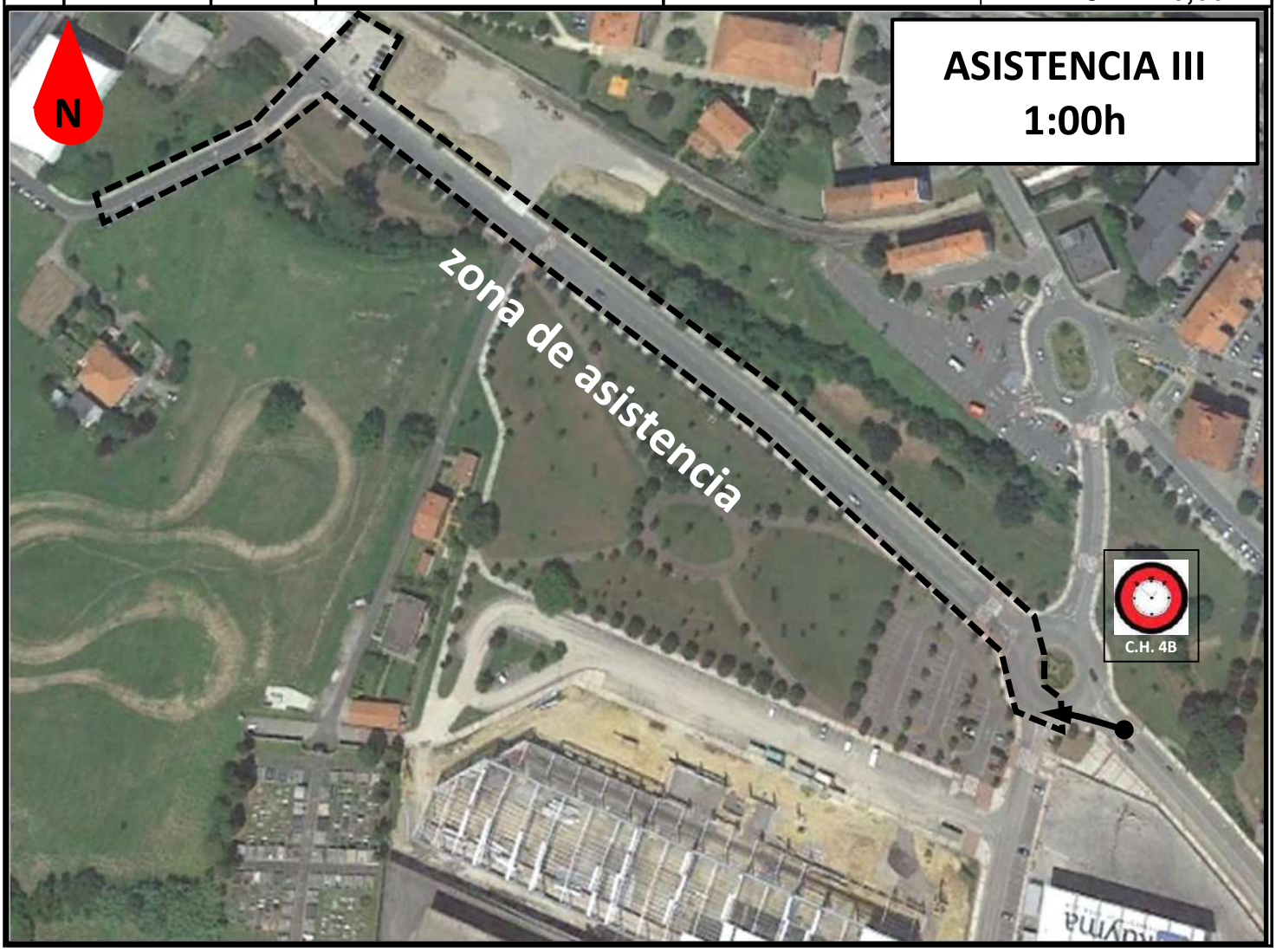

| IX RALLYE DE ZAMUDIO | | | ETAPA | 1 | Distancia:(Km.) | 21,33 |
|---|---|---|---|---|---|---|
| C.H. 4C<br>ASISTENCIA III | → | C.H. 5<br>TC5 - ZARATAMO I | SÁBADO | 24/07/2021 | Tiempo a emplear: | 0:26:00 |
| | | | SECCIÓN | 3 | | |
| | | | SECTOR | 12 | Promedio: | 49,2 |

| Nº | DIST . TOTAL | DIST . PARCIAL | DIRECCIÓN | INFORMACIÓN |
|---|---|---|---|---|

| | | | | |
|---|---|---|---|---|
| 1 | **0,00** | 0,00 | 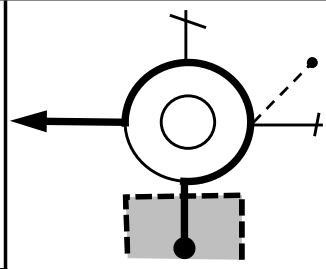 | Local<br>**SALIDA DE ASISTENCIA POR LA IZQUIERDA DE LA MESA DEL C.H.**<br>C.H. 4C<br>N 43°16'57''<br>W 2°51'56''<br>Dist. Regr. 21,33 |
| 2 | **0,11** | 0,11 | 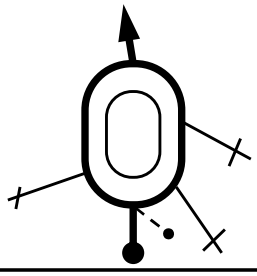 | Local<br>Dist. Regr. 21,23 |

| IX RALLYE DE ZAMUDIO | | | ETAPA | 1 | Distancia:(Km.) | 21,33 |
|---|---|---|---|---|---|---|
| C.H. 4C<br>ASISTENCIA III | → | C.H. 5<br>TC5 - ZARATAMO I | SÁBADO | 24/07/2021 | Tiempo a emplear: | 0:26:00 |
| | | | SECCIÓN | 3 | | |
| | | | SECTOR | 12 | Promedio: | 49,2 |

| Nº | DIST . TOTAL | DIST . PARCIAL | DIRECCIÓN | INFORMACIÓN |
|---|---|---|---|---|
| 3 | **0,28** | 0,18 | 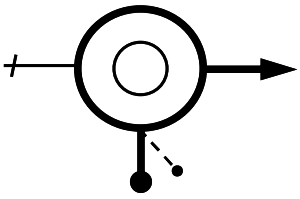 | Local x BI-737<br>Dist. Regr. **21,05** |
| 4 | **1,78** | 1,50 | 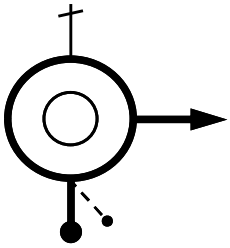 | BI-737 x Desvío<br>Dist. Regr. **19,55** |
| 5 | **2,20** | 0,42 | 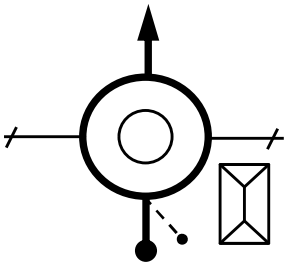 | Local<br>**CARRIL IZQUIERDO EN LA SALIDA DE LA ROTONDA**<br>Dist. Regr. **19,13** |
| 6 | **2,39** | 0,19 | 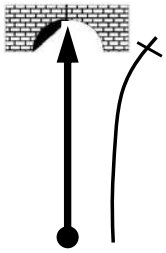 | Incorporación a N-637<br>Donostia-S.Sebastián<br>Dist. Regr. **18,94** |
| 7 | **6,53** | 4,14 | 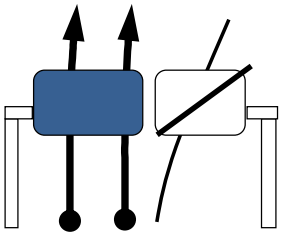 | N-637<br>N-637 Bilbao Donostia-S.Sebastián<br>25 LEZAMA LARRABETZU<br>Dist. Regr. **14,80** |
| 8 | **8,43** | 1,89 | 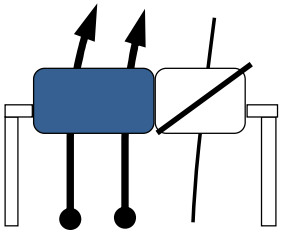 | N-637<br>Bilbao Vitoria-Gasteiz Galdakao<br>Donostia / S.Sebastián<br>27 LARRABETZU GALDAKAO DONOSTIA S.SEBASTIÁN<br>Dist. Regr. **12,91** |

| IX RALLYE DE ZAMUDIO | | | ETAPA | 1 | Distancia:(Km.) | 21,33 |
|---|---|---|---|---|---|---|
| C.H. 4C<br>ASISTENCIA III | → | C.H. 5<br>TC5 - ZARATAMO I | SÁBADO | 24/07/2021 | Tiempo a emplear: | 0:26:00 |
| | | | SECCIÓN | 3 | | |
| | | | SECTOR | 12 | Promedio: | 49,2 |

| Nº | DIST . TOTAL | DIST . PARCIAL | DIRECCIÓN | INFORMACIÓN |
|---|---|---|---|---|
| 9 | 9,90 | 1,48 | 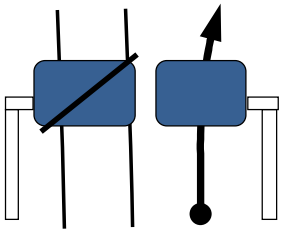 | Abandonar Autovía<br> 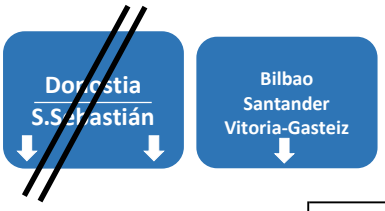 <br>Dist. Regr. 11,43 |
| 10 | 11,71 | 1,81 | 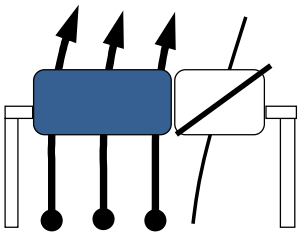 | A-8<br> 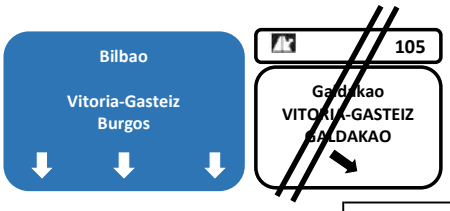 <br>Dist. Regr. 9,62 |
| 11 | 15,69 | 3,98 | 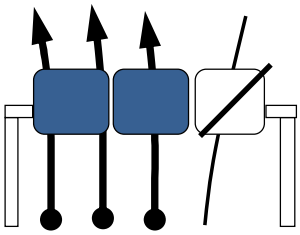 | A-8<br> 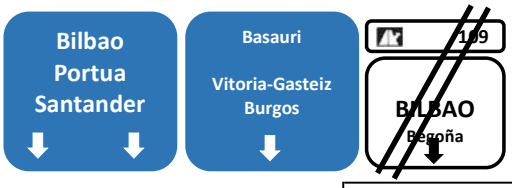 <br>Dist. Regr. 5,64 |
| 12 | 16,29 | 0,60 | 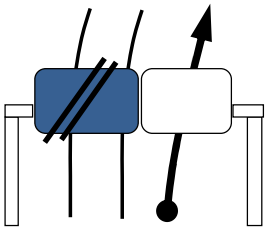 | Abandonar Autopista<br> 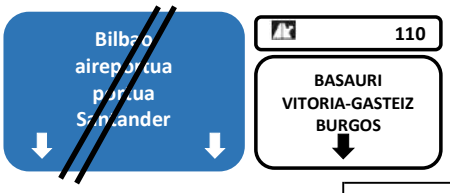 <br>Dist. Regr. 5,04 |
| 13 | 16,54 | 0,25 | 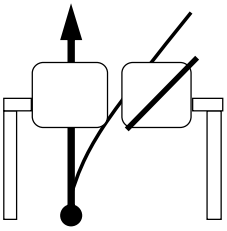 | Desvío<br> <br>Dist. Regr. 4,79 |
| 14 | 18,49 | 1,95 | 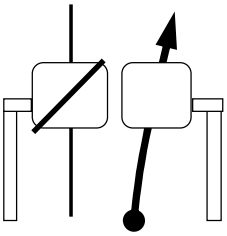 | Desvío<br> <br>Dist. Regr. 2,84 |

| IX RALLYE DE ZAMUDIO | | | ETAPA | 1 | Distancia:(Km.) | 21,33 |
|---|---|---|---|---|---|---|
| C.H. 4C<br>ASISTENCIA III | → | C.H. 5<br>TC5 - ZARATAMO I | SÁBADO | 24/07/2021 | Tiempo a emplear: | 0:26:00 |
| | | | SECCIÓN | 3 | | |
| | | | SECTOR | 12 | Promedio: | 49,2 |

| Nº | DIST . TOTAL | DIST . PARCIAL | DIRECCIÓN | INFORMACIÓN |
|---|---|---|---|---|
| 15 | 18,95 | 0,46 | 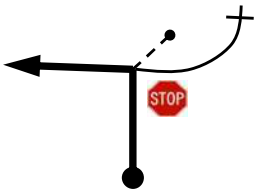 | Local<br> ZARATAMO<br>Dist. Regr. 2,38 |
| 16 | 19,55 | 0,60 | 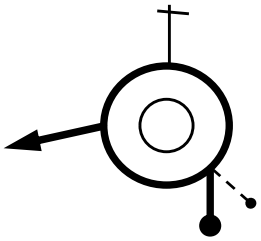 | BI-3701<br> ZARATAMO<br>Dist. Regr. 1,78 |
| 17 | 20,84 | 1,29 | 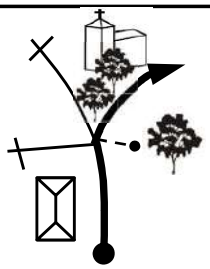 | BI-3701 x BI-3702<br>Dist. Regr. 0,50 |
| 18 | 20,97 | 0,13 |  | BI-3702<br>Dist. Regr. 0,37 |
| 19 | 21,33 | 0,37 | 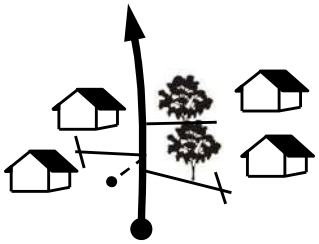 | BI-3702<br> C.H. 5<br>N 43°12'33''<br>W 2°52'13''<br>Dist. Regr. 0,00 |
| | | 0,12 | 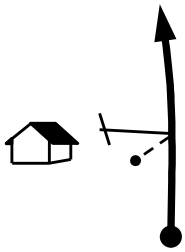 | BI-3702<br> TC 5<br>TC-5<br>**ZARATAMO I**<br>5,502 km<br> R-0<br>N 43°12'32''<br>W 2°52'07'' |

# TRAMO 5/7 ZARÁTAMO

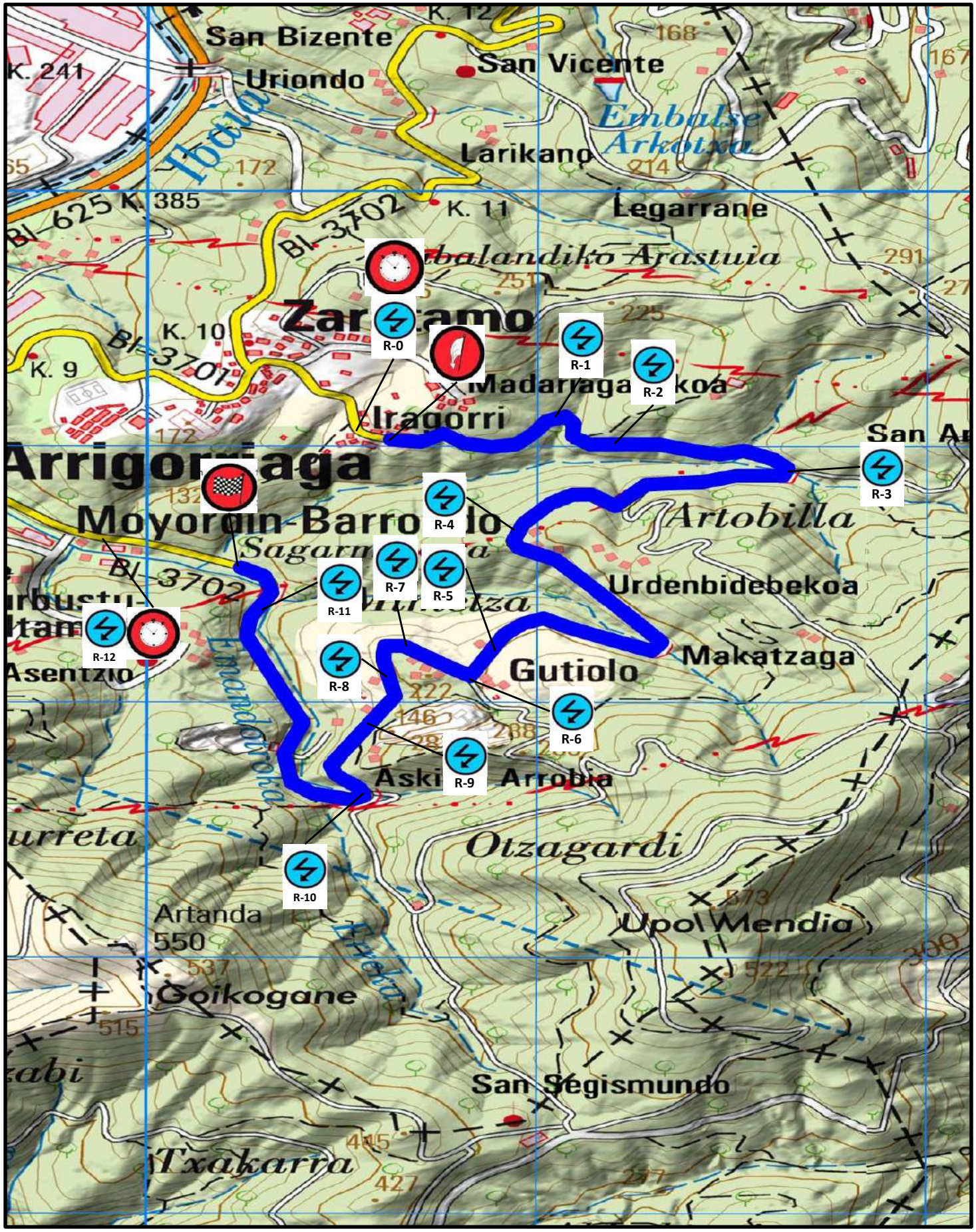

| IX RALLYE DE ZAMUDIO | | | ETAPA | 1 | Distancia:(Km.) | 21,33 |
|---|---|---|---|---|---|---|
| C.H. 4C<br>ASISTENCIA III | → | C.H. 5<br>TC5 - ZARATAMO I | SÁBADO | 24/07/2021 | Tiempo a emplear: | 0:26:00 |
| | | | SECCIÓN | 3 | | |
| | | | SECTOR | 12 | Promedio: | 49,2 |

| Nº | DIST . TOTAL | DIST . PARCIAL | DIRECCIÓN | INFORMACIÓN |
|---|---|---|---|---|

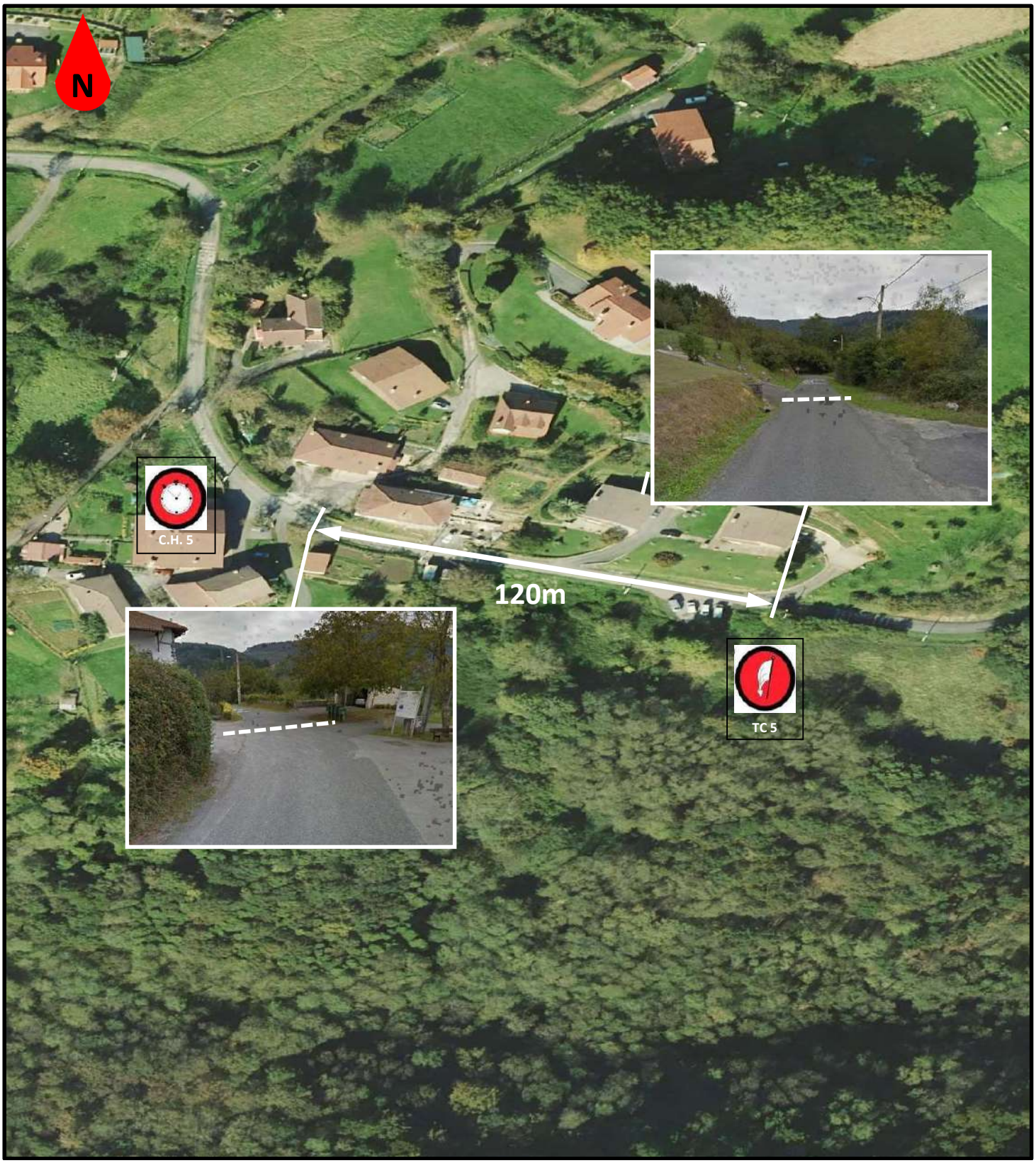

| IX RALLYE DE ZAMUDIO | | | ETAPA | 1 | Distancia:(Km.) | 15,80 |
|---|---|---|---|---|---|---|
| TC 5 | | C.H. 6 | SÁBADO | 24/07/2021 | Tiempo a emplear: | 0:19:00 |
| ZARATAMO I | | TC6 - VIVERO I | SECCIÓN | 3 | | |
| | | | SECTOR | 13 | Promedio: | 49,9 |

| Nº | DIST . TOTAL | DIST . PARCIAL | DIRECCIÓN | INFORMACIÓN |
|---|---|---|---|---|

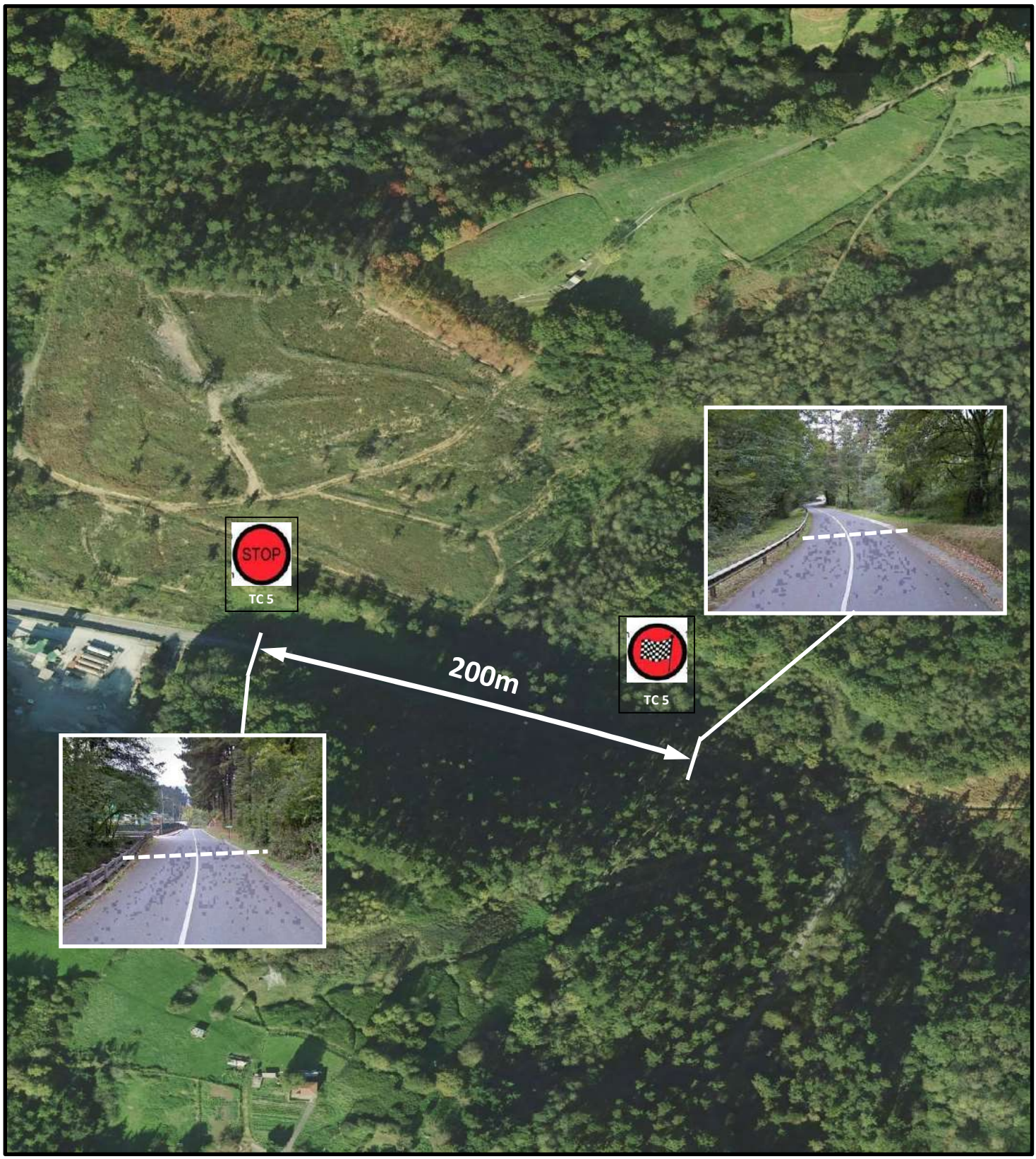

| IX RALLYE DE ZAMUDIO | | | ETAPA | 1 | Distancia:(Km.) | 15,80 |
|---|---|---|---|---|---|---|
| TC 5<br>ZARATAMO I | → | C.H. 6<br>TC6 - VIVERO I | SÁBADO | 24/07/2021 | Tiempo a emplear: | 0:19:00 |
| | | | SECCIÓN | 3 | | |
| | | | SECTOR | 13 | Promedio: | 49,9 |

| Nº | DIST . TOTAL | DIST . PARCIAL | DIRECCIÓN | INFORMACIÓN |
|---|---|---|---|---|
| 1 | **0,000** | 0,00 | Salida en entrada a última casa<br>5,502 | BI-3702<br>TC 5<br>TC-5<br>**ZARATAMO I**<br>5,502 km<br>R-0<br>N 43°12'32''<br>W 2°52'07'' |
| 2 | **0,508** | 0,51 | 4,994 | BI-3702<br>R-1<br>N 43°12'35''<br>W 2°51'49''<br>Dist. Regr. **15,29** |
| 3 | **0,741** | 0,23 | 4,761 | BI-3702<br>R-2<br>N 43°12'32''<br>W 2°51'43''<br>Dist. Regr. **15,06** |
| 4 | **1,243** | 0,50 | 4,259 | BI-3702<br>R-3<br>N 43°12'28''<br>W 2°51'24''<br>Dist. Regr. **14,56** |
| 5 | **2,134** | 0,89 | 3,368 | BI-3702<br>R-4<br>N 43°12'19''<br>W 2°51'55''<br>Dist. Regr. **13,67** |
| 6 | **3,224** | 1,09 | 2,278 | BI-3702<br>R-5<br>N 43°12'07''<br>W 2°51'56''<br>Dist. Regr. **12,58** |

| IX RALLYE DE ZAMUDIO | | | ETAPA | 1 | Distancia:(Km.) | 15,80 |
|---|---|---|---|---|---|---|
| TC 5<br>ZARATAMO I | | C.H. 6<br>TC6 - VIVERO I | SÁBADO | 24/07/2021 | Tiempo a emplear: | 0:19:00 |
| | | | SECCIÓN | 3 | | |
| | | | SECTOR | 13 | Promedio: | 49,9 |

| Nº | DIST . TOTAL | DIST . PARCIAL | DIRECCIÓN | INFORMACIÓN |
|---|---|---|---|---|
| 7 | 3,397 | 0,17 | 2,105 | BI-3702<br>R-6<br>N 43°12'02''<br>W 2°52'00''<br>Dist. Regr. 12,40 |
| 8 | 3,543 | 0,15 | 1,959 | BI-3702<br>R-7<br>N 43°12'05''<br>W 2°52'05''<br>Dist. Regr. 12,26 |
| 9 | 3,818 | 0,28 | 1,684 | BI-3702<br>R-8<br>N 43°12'00''<br>W 2°52'08''<br>Dist. Regr. 11,98 |
| 10 | 3,972 | 0,15 | 1,530 | BI-3702<br>R-9<br>N 43°11'56''<br>W 2°52'10''<br>Dist. Regr. 11,83 |
| 11 | 4,331 | 0,36 | 1,171 | BI-3702<br>R-10<br>N 43°11'47''<br>W 2°52'11''<br>Dist. Regr. 11,47 |
| 12 | 5,292 | 0,96 | 0,210 | BI-3702<br>R-11<br>N 43°12'13''<br>W 2°52'22''<br>Dist. Regr. 10,51 |

| IX RALLYE DE ZAMUDIO | | | ETAPA | 1 | Distancia:(Km.) | 15,80 |
|---|---|---|---|---|---|---|
| TC 5<br>ZARATAMO I | | C.H. 6<br>TC6 - VIVERO I | SÁBADO | 24/07/2021 | Tiempo a emplear: | 0:19:00 |
| | | | SECCIÓN | 3 | | |
| | | | SECTOR | 13 | Promedio: | 49,9 |

| Nº | DIST . TOTAL | DIST . PARCIAL | DIRECCIÓN | INFORMACIÓN |
|---|---|---|---|---|
| 13 | **5,502** | 0,21 | 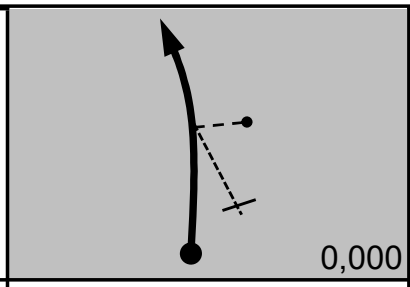 0,000 | BI-3702<br>  <br>N 43°12'15"<br>W 2°52'25"<br>Dist. Regr. 10,30 |
| 14 | **5,71** | 0,20 | 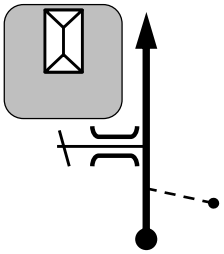 | BI-3702<br>  <br> <br>N 43°12'17"<br>W 2°52'35"<br>Dist. Regr. 10,09 |
| 15 | **6,47** | 0,76 | 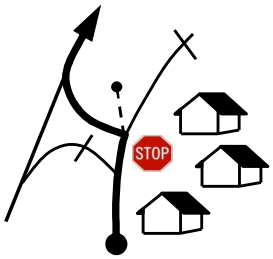  | Desvío hacia BI-625<br> <br>Dist. Regr. 9,33 |
| 16 | **6,94** | 0,47 | 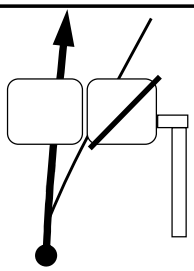 | BI-625<br> 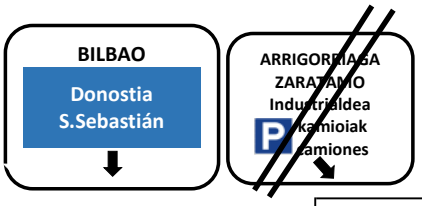 <br>Dist. Regr. 8,86 |
| 17 | **9,35** | 2,41 | 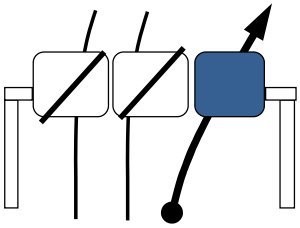 | Desvío hacia A-8<br> 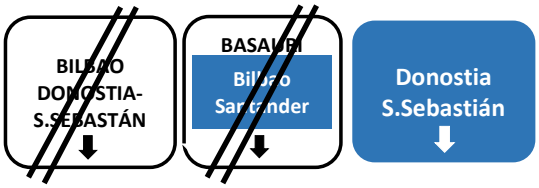 <br>SEGUIR A8 HASTA SALIDA 105<br>Dist. Regr. 6,45 |
| 18 | **12,11** | 2,76 | 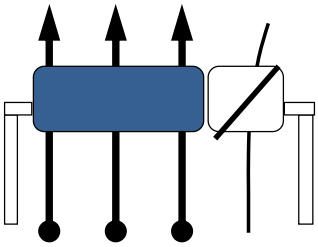 | A-8<br> 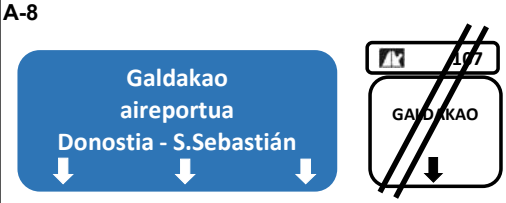 <br>Dist. Regr. 3,69 |

| IX RALLYE DE ZAMUDIO | | | ETAPA | 1 | Distancia:(Km.) | 15,80 |
|---|---|---|---|---|---|---|
| TC 5<br>ZARATAMO I | | C.H. 6<br>TC6 - VIVERO I | SÁBADO | 24/07/2021 | Tiempo a emplear: | 0:19:00 |
| | | | SECCIÓN | 3 | | |
| | | | SECTOR | 13 | Promedio: | 49,9 |

| Nº | DIST . TOTAL | DIST . PARCIAL | DIRECCIÓN | INFORMACIÓN |
|---|---|---|---|---|
| 19 | 14,02 | 1,91 | 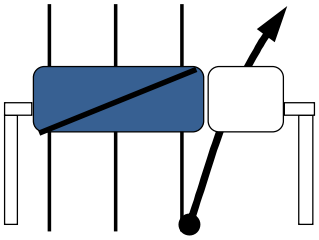 | Abandonar A-8<br> <br> 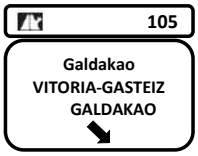 <br>Dist. Regr. 1,78 |
| 20 | 14,65 | 0,63 | 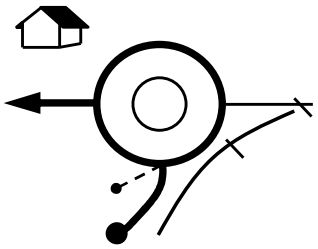 | N-240<br> 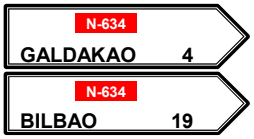 <br>Dist. Regr. 1,15 |
| 21 | 15,09 | 0,44 | 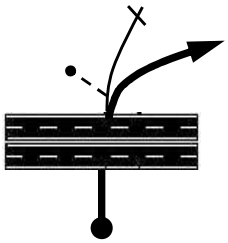 | Desvio hacia N-634<br> <br>DESVÍO TRAS PASAR EL PUENTE. LUEGO QUEDARSE EN EL CARRIL<br>Dist. Regr. 0,72 |
| 22 | 15,56 | 0,47 | 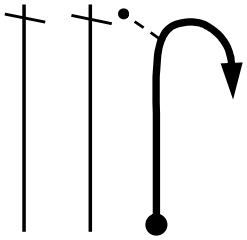 | 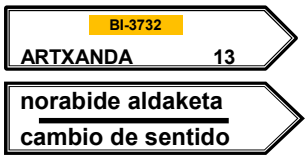 <br>Dist. Regr. 0,24 |
| 23 | 15,75 | 0,19 | 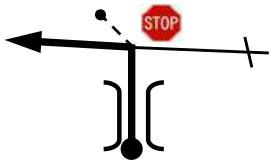 | BI-3732<br> 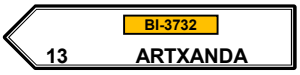 <br>Dist. Regr. 0,05 |
| 24 | 15,80 | 0,05 | 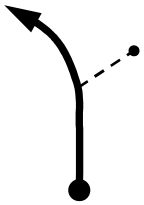 | BI-3732<br> <br>N 43°13'55"<br>W 2°49'06"<br>Dist. Regr. 0,00 |

| IX RALLYE DE ZAMUDIO | | | ETAPA | 1 | Distancia:(Km.) | 15,80 |
|---|---|---|---|---|---|---|
| TC 5<br>ZARATAMO I | | C.H. 6<br>TC6 - VIVERO I | SÁBADO | 24/07/2021 | Tiempo a emplear: | 0:19:00 |
| | | | SECCIÓN | 3 | | |
| | | | SECTOR | 13 | Promedio: | 49,9 |

| Nº | DIST . TOTAL | DIST . PARCIAL | DIRECCIÓN | INFORMACIÓN |
|---|---|---|---|---|
| | | 0,22 | 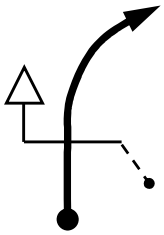 | BI-3732<br>TC 6<br>TC-6<br>**VIVERO I**<br>9,298 km<br>R-0<br>N 43°13'58''<br>W 2°49'05'' |

# TRAMO 6/8 VIVERO

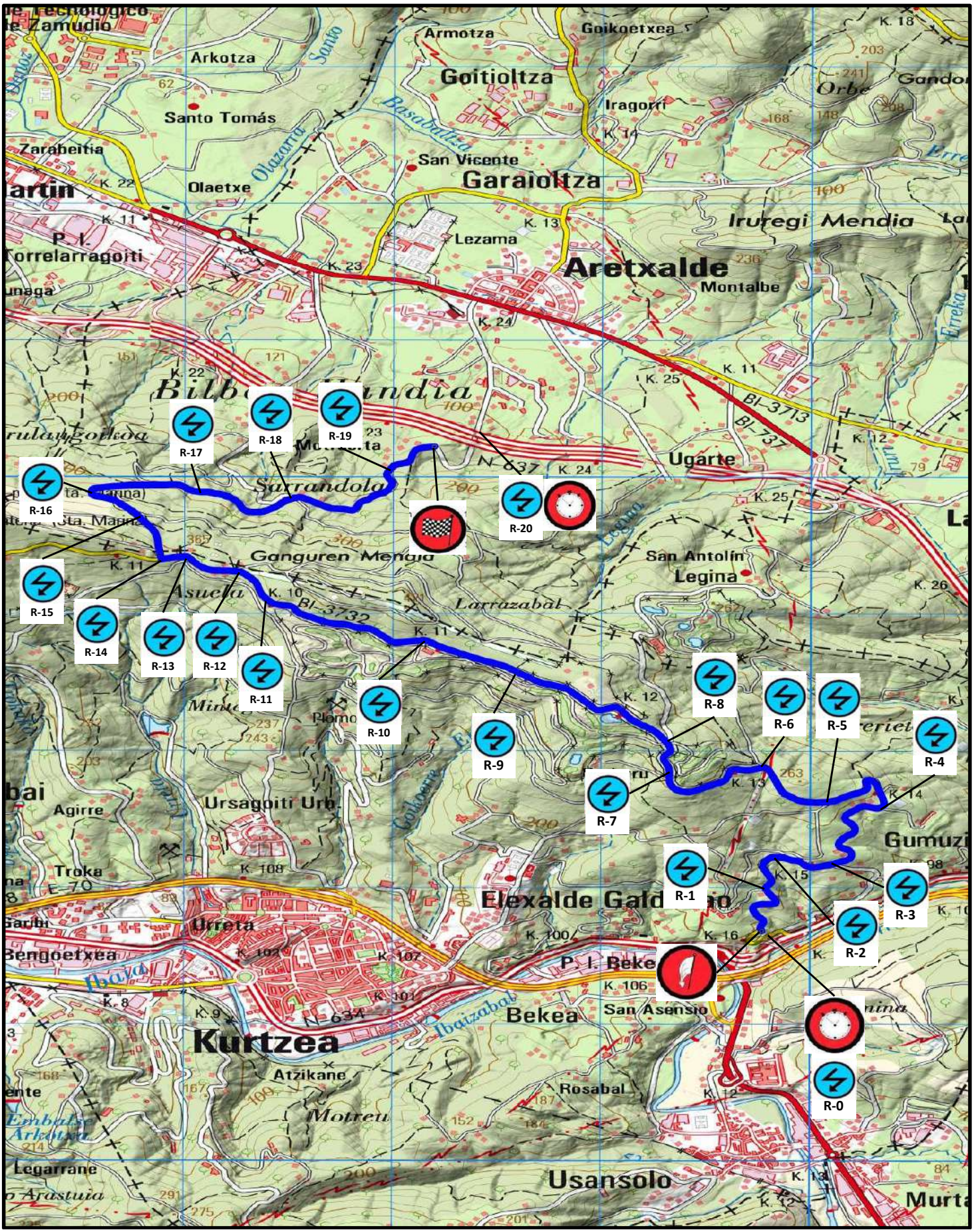

| IX RALLYE DE ZAMUDIO | | | ETAPA | 1 | Distancia:(Km.) | 15,80 |
|---|---|---|---|---|---|---|
| TC 5<br>ZARATAMO I | → | C.H. 6<br>TC6 - VIVERO I | SÁBADO | 24/07/2021 | Tiempo a emplear: | 0:19:00 |
| | | | SECCIÓN | 3 | | |
| | | | SECTOR | 13 | Promedio: | 49,9 |

| Nº | DIST . TOTAL | DIST . PARCIAL | DIRECCIÓN | INFORMACIÓN |
|---|---|---|---|---|



| IX RALLYE DE ZAMUDIO | | | ETAPA | 1 | Distancia:(Km.) | 13,90 |
|---|---|---|---|---|---|---|
| TC 6<br>VIVERO I | ➡ | C.H. 6A<br>REAGRUPAMIENTO III | SÁBADO | 24/07/2021 | Tiempo a emplear: | 0:19:00 |
| | | | SECCIÓN | 3 | | |
| | | | SECTOR | 14 | Promedio: | 43,9 |

| Nº | DIST . TOTAL | DIST . PARCIAL | DIRECCIÓN | INFORMACIÓN |
|---|---|---|---|---|



| IX RALLYE DE ZAMUDIO | | | ETAPA | 1 | Distancia:(Km.) | 13,90 |
|---|---|---|---|---|---|---|
| TC 6<br>VIVERO I | | C.H. 6A<br>REAGRUPAMIENTO III | SÁBADO | 24/07/2021 | Tiempo a emplear: | 0:19:00 |
| | | | SECCIÓN | 3 | | |
| | | | SECTOR | 14 | Promedio: | 43,9 |

| Nº | DIST . TOTAL | DIST . PARCIAL | DIRECCIÓN | INFORMACIÓN |
|---|---|---|---|---|
| 1 | **0,000** | 0,00 | Salida en señal del revés<br> <br>9,298 | BI-3732<br>TC 6<br>TC-6<br>**VIVERO I**<br>9,298 km<br>R-0<br>N 43°13'58''<br>W 2°49'05'' |
| 2 | **0,423** | 0,42 | 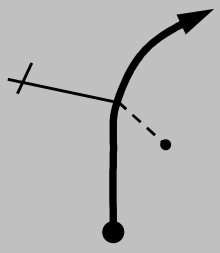 <br>8,875 | BI-3732<br>R-1<br>N 43°14'08''<br>W 2°49'04''<br>Dist. Regr. **13,48** |
| 3 | **0,741** | 0,32 | 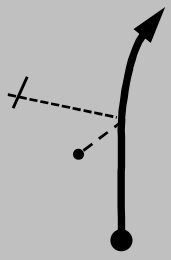 <br>8,557 | BI-3732<br>R-2<br>N 43°14'16''<br>W 2°49'01''<br>Dist. Regr. **13,16** |
| 4 | **0,997** | 0,26 | 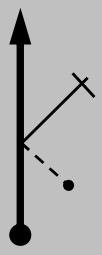 <br>8,301 | BI-3732<br>R-3<br>N 43°14'14''<br>W 2°48'50''<br>Dist. Regr. **12,90** |
| 5 | **1,698** | 0,70 | 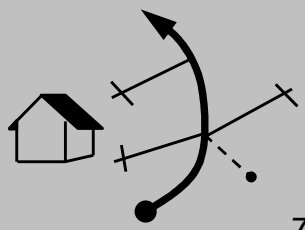 <br>7,600 | BI-3732<br>R-4<br>N 43°14'27''<br>W 2°48'40''<br>Dist. Regr. **12,20** |
| 6 | **2,220** | 0,52 | 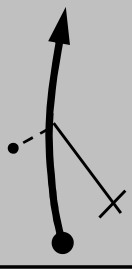 <br>7,078 | BI-3732<br>R-5<br>N 43°14'29''<br>W 2°48'51''<br>Dist. Regr. **11,68** |

| IX RALLYE DE ZAMUDIO | | | ETAPA | 1 | Distancia:(Km.) | 13,90 |
|---|---|---|---|---|---|---|
| TC 6 | | C.H. 6A | SÁBADO | 24/07/2021 | Tiempo a emplear: | 0:19:00 |
| VIVERO I | | REAGRUPAMIENTO III | SECCIÓN | 3 | | |
| | | | SECTOR | 14 | Promedio: | 43,9 |

| Nº | DIST . TOTAL | DIST . PARCIAL | DIRECCIÓN | INFORMACIÓN |
|---|---|---|---|---|
| 7 | **2,679** | 0,46 | 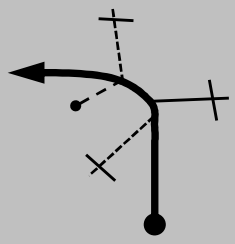 6,619 | BI-3732 R-6<br>N 43°14'37''<br>W 2°49'05''<br>Dist. Regr. **11,22** |
| 8 | **3,250** | 0,57 | 6,048 | BI-3732 R-7<br>N 43°14'34''<br>W 2°49'24''<br>Dist. Regr. **10,65** |
| 9 | **3,594** | 0,34 | 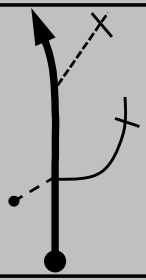 5,704 | BI-3732 R-8<br>N 43°14'44''<br>W 2°49'26''<br>Dist. Regr. **10,31** |
| 10 | **4,552** | 0,96 | 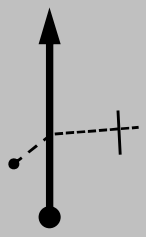 4,746 | BI-3732 R-9<br>N 43°14'60''<br>W 2°49'58''<br>Dist. Regr. **9,35** |
| 11 | **4,908** | 0,36 | 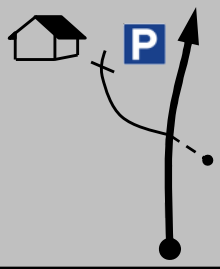 4,390 | BI-3732 R-10<br>N 43°15'05''<br>W 2°50'13''<br>Dist. Regr. **8,99** |
| 12 | **5,962** | 1,05 | 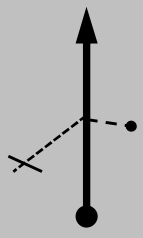 3,336 | BI-3732 R-11<br>N 43°15'19''<br>W 2°50'52''<br>Dist. Regr. **7,94** |

| IX RALLYE DE ZAMUDIO | | | ETAPA | 1 | Distancia:(Km.) | 13,90 |
|---|---|---|---|---|---|---|
| TC 6 | | C.H. 6A | SÁBADO | 24/07/2021 | Tiempo a emplear: | 0:19:00 |
| VIVERO I | | REAGRUPAMIENTO III | SECCIÓN | 3 | | |
| | | | SECTOR | 14 | Promedio: | 43,9 |

| Nº | DIST . TOTAL | DIST . PARCIAL | DIRECCIÓN | INFORMACIÓN |
|---|---|---|---|---|
| 13 | 6,160 | 0,20 | 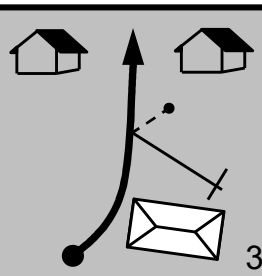 3,138 | BI-3732<br>R-12<br>N 43°15'23''<br>W 2°50'57''<br>Dist. Regr. 7,74 |
| 14 | 6,411 | 0,25 | 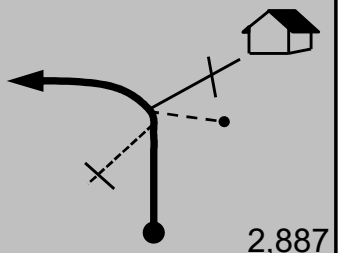 2,887 | BI-3732<br>R-13<br>N 43°15'27''<br>W 2°51'07''<br>Dist. Regr. 7,49 |
| 15 | 6,530 | 0,12 | 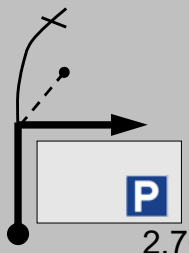 2,768 | BI-3732 x Local<br>LEZAMA<br>R-14<br>N 43°15'26''<br>W 2°51'13''<br>Dist. Regr. 7,37 |
| 16 | 6,928 | 0,40 | 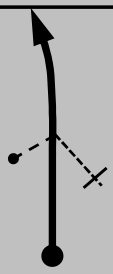 2,370 | Local<br>R-15<br>N 43°15'38''<br>W 2°51'19''<br>Dist. Regr. 6,97 |
| 17 | 7,171 | 0,24 | 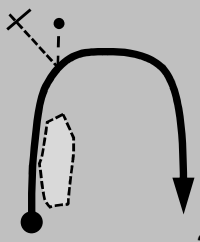 2,127 | Local<br>R-16<br>N 43°15'41''<br>W 2°51'26''<br>Dist. Regr. 6,73 |
| 18 | 7,556 | 0,39 | 1,742 | Local<br>R-17<br>N 43°15'44''<br>W 2°51'11''<br>Dist. Regr. 6,35 |

| IX RALLYE DE ZAMUDIO | | | ETAPA | 1 | Distancia:(Km.) | 13,90 |
|---|---|---|---|---|---|---|
| TC 6<br>VIVERO I | | C.H. 6A<br>REAGRUPAMIENTO III | SÁBADO | 24/07/2021 | Tiempo a emplear: | 0:19:00 |
| | | | SECCIÓN | 3 | | |
| | | | SECTOR | 14 | Promedio: | 43,9 |

| Nº | DIST . TOTAL | DIST . PARCIAL | DIRECCIÓN | INFORMACIÓN |
|---|---|---|---|---|
| 19 | 8,312 | 0,76 | 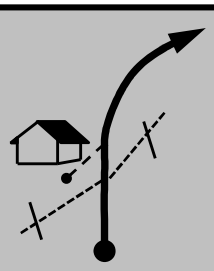 0,986 | Local<br> R-18<br>N 43°15'41''<br>W 2°50'43''<br>Dist. Regr. 5,59 |
| 20 | 8,947 | 0,64 | 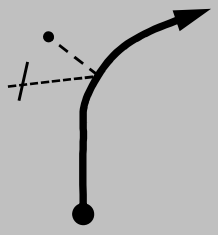 0,351 | Local<br> R-19<br>N 43°15'46''<br>W 2°50'25''<br>Dist. Regr. 4,95 |
| 21 | 9,298 | 0,35 | 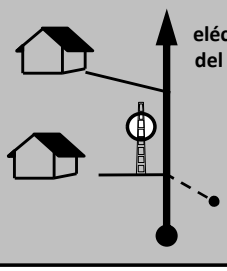 Meta en poste eléctrico con señal del revés límite 40 km/h<br>0,000 | Local<br>  TC 6<br>N 43°15'53''<br>W 2°50'12''<br>Dist. Regr. 4,60 |
| 22 | 9,76 | 0,46 | 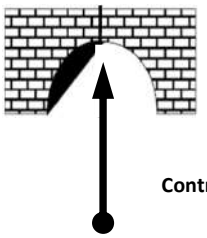 Control al final del túnel | Local<br> TC 6<br> R-20<br>N 43°15'54''<br>W 2°50'06''<br>Dist. Regr. 4,15 |
| 23 | 10,55 | 0,79 | 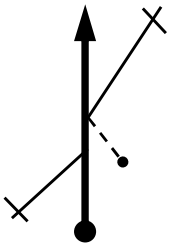 | Local<br>Dist. Regr. 3,36 |
| 24 | 10,80 | 0,26 | 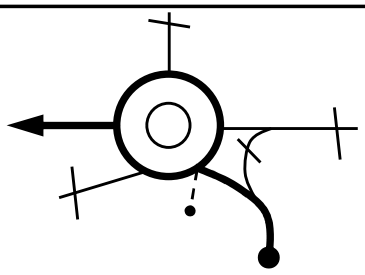 | Local x BI-737<br>ZAMUDIO<br>Dist. Regr. 3,10 |

| IX RALLYE DE ZAMUDIO | | | ETAPA | 1 | Distancia:(Km.) | 13,90 |
|---|---|---|---|---|---|---|
| TC 6<br>VIVERO I | | C.H. 6A<br>REAGRUPAMIENTO III | SÁBADO | 24/07/2021 | Tiempo a emplear: | 0:19:00 |
| | | | SECCIÓN | 3 | | |
| | | | SECTOR | 14 | Promedio: | 43,9 |

| Nº | DIST . TOTAL | DIST . PARCIAL | DIRECCIÓN | INFORMACIÓN |
|---|---|---|---|---|
| 25 | 11,56 | 0,75 | 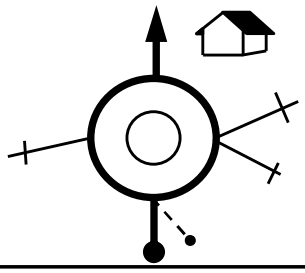 | BI-737<br>Dist. Regr. 2,34 |
| 26 | 12,10 | 0,54 | 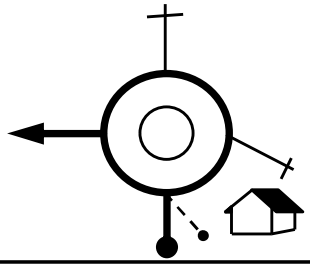 | BI-737<br>Dist. Regr. 1,80 |
| 27 | 12,58 | 0,48 | 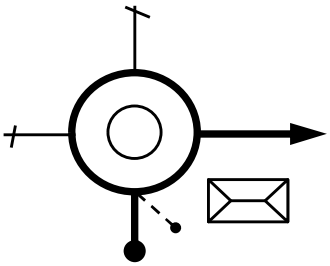 | Local x Pol. Torrelarragoiti<br>Dist. Regr. 1,32 |
| 28 | 13,04 | 0,46 | 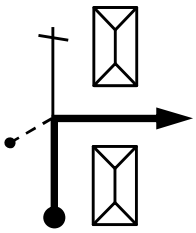 | Pol. Torrelarragoiti<br>DERIO →<br>Ugaldeguren →<br>Dist. Regr. 0,87 |
| 29 | 13,29 | 0,26 | 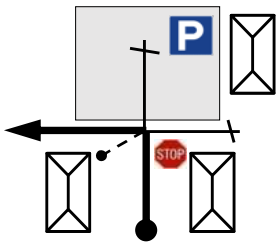 | Pol. Torrelarragoiti<br>Dist. Regr. 0,61 |
| 30 | 13,90 | 0,61 | 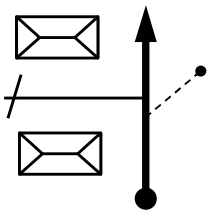 | Pol. Torrelarragoiti<br>C.H. 6A<br>ENTRADA A REAGRUPAMIENTO<br>N 43°16'51''<br>W 2°51'48''<br>Dist. Regr. 0,00 |

| IX RALLYE DE ZAMUDIO | | | ETAPA | 1 | Distancia:(Km.) | 13,90 |
|---|---|---|---|---|---|---|
| TC 6<br>VIVERO I | → | C.H. 6A<br>REAGRUPAMIENTO III | SÁBADO | 24/07/2021 | Tiempo a emplear: | 0:19:00 |
| | | | SECCIÓN | 3 | | |
| | | | SECTOR | 14 | Promedio: | 43,9 |

| Nº | DIST . TOTAL | DIST . PARCIAL | DIRECCIÓN | INFORMACIÓN |
|---|---|---|---|---|

| IX RALLYE DE ZAMUDIO | | | ETAPA | 1 | Distancia:(Km.) | 0,00 |
|---|---|---|---|---|---|---|
| C.H. 6B<br>REAGRUPAMIENTO III | | C.H. 6B<br>ASISTENCIA IV | SÁBADO | 24/07/2021 | Tiempo a emplear: | 0:30:00 |
| | | | SECCIÓN | 4 | | |
| | | | SECTOR | 15-16 | Promedio: | 0,0 |

| Nº | DIST . TOTAL | DIST . PARCIAL | DIRECCIÓN | INFORMACIÓN |
|---|---|---|---|---|
| 1 | 0,000 | 0,00 | 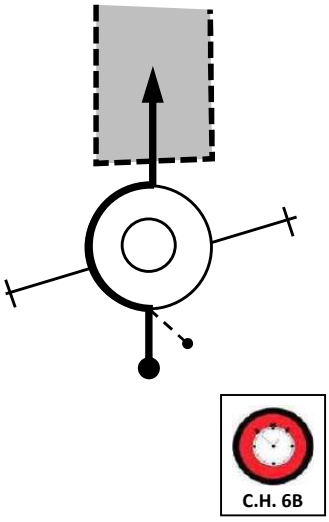  | Pol. Torrelarragoiti<br>SALIDA DE REAGRUPAMIENTO Y ENTRADA A ASISTENCIA POR EL CARRIL IZQUIERDO<br>N 43°16'57''<br>W 2°51'56''<br>Dist. Regr. 0,00 |

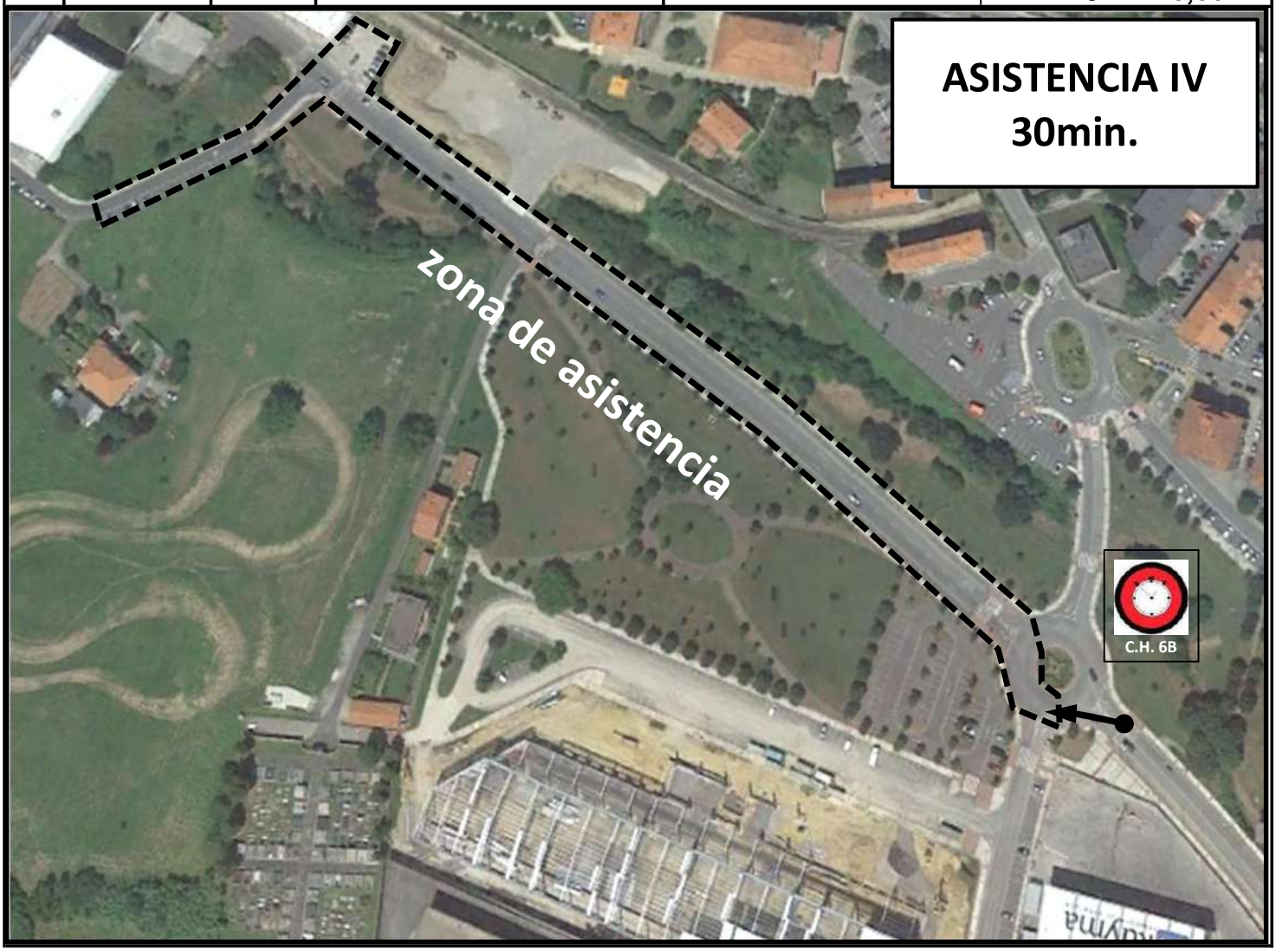

| IX RALLYE DE ZAMUDIO | | | ETAPA | 1 | Distancia:(Km.) | 21,33 |
|---|---|---|---|---|---|---|
| C.H. 6C<br>ASISTENCIA IV | ➡ | C.H. 7<br>TC7 - ZARATAMO II | SÁBADO | 24/07/2021 | Tiempo a emplear: | 0:26:00 |
| | | | SECCIÓN | 4 | | |
| | | | SECTOR | 17 | Promedio: | 49,2 |

| Nº | DIST . TOTAL | DIST . PARCIAL | DIRECCIÓN | INFORMACIÓN |
|---|---|---|---|---|

| | | | | |
|---|---|---|---|---|
| 1 | **0,00** | 0,00 | 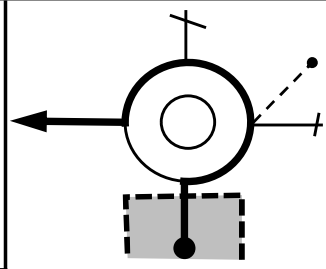 | Local<br>**SALIDA DE ASISTENCIA POR LA IZQUIERDA DE LA MESA DEL C.H.**<br>C.H. 6C<br>N 43°16'57''<br>W 2°51'56''<br>Dist. Regr. 21,33 |
| 2 | **0,11** | 0,11 | 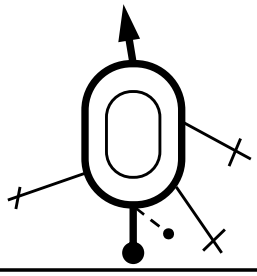 | Local<br>Dist. Regr. 21,23 |

| IX RALLYE DE ZAMUDIO | | | ETAPA | 1 | Distancia:(Km.) | 21,33 |
|---|---|---|---|---|---|---|
| C.H. 6C<br>ASISTENCIA IV | → | C.H. 7<br>TC7 - ZARATAMO II | SÁBADO | 24/07/2021 | Tiempo a emplear: | 0:26:00 |
| | | | SECCIÓN | 4 | | |
| | | | SECTOR | 17 | Promedio: | 49,2 |

| Nº | DIST . TOTAL | DIST . PARCIAL | DIRECCIÓN | INFORMACIÓN |
|---|---|---|---|---|
| 3 | **0,28** | 0,18 | 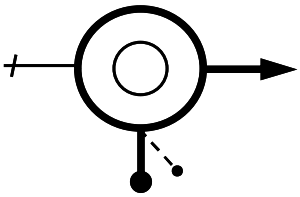 | Local x BI-737<br>Dist. Regr. **21,05** |
| 4 | **1,78** | 1,50 | 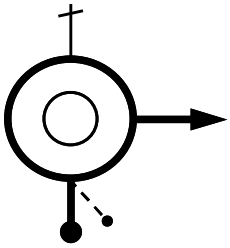 | BI-737 x Desvío<br>Dist. Regr. **19,55** |
| 5 | **2,20** | 0,42 | 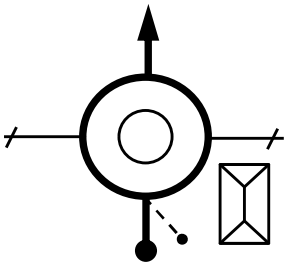 | Local<br>**CARRIL IZQUIERDO EN LA SALIDA DE LA ROTONDA**<br>Dist. Regr. **19,13** |
| 6 | **2,39** | 0,19 | 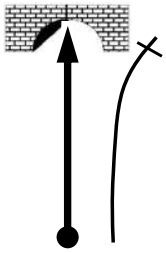 | Incorporación a N-637<br>Donostia-S.Sebastián<br>Dist. Regr. **18,94** |
| 7 | **6,53** | 4,14 | 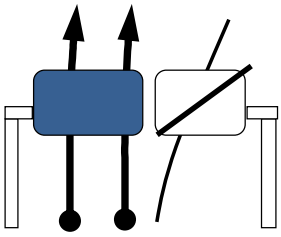 | N-637<br>N-637 Bilbao Donostia-S.Sebastián<br>25 LEZAMA LARRABETZU<br>Dist. Regr. **14,80** |
| 8 | **8,43** | 1,89 | 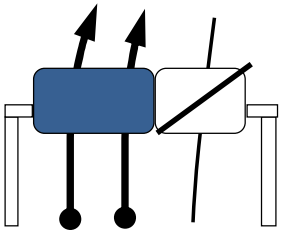 | N-637<br>Bilbao Vitoria-Gasteiz Galdakao<br>Donostia / S.Sebastián<br>27 LARRABETZU GALDAKAO DONOSTIA S.SEBASTIÁN<br>Dist. Regr. **12,91** |

| IX RALLYE DE ZAMUDIO | | | ETAPA | 1 | Distancia:(Km.) | 21,33 |
|---|---|---|---|---|---|---|
| C.H. 6C<br>ASISTENCIA IV | → | C.H. 7<br>TC7 - ZARATAMO II | SÁBADO | 24/07/2021 | Tiempo a emplear: | 0:26:00 |
| | | | SECCIÓN | 4 | | |
| | | | SECTOR | 17 | Promedio: | 49,2 |

| Nº | DIST . TOTAL | DIST . PARCIAL | DIRECCIÓN | INFORMACIÓN |
|---|---|---|---|---|
| 9 | 9,90 | 1,48 | 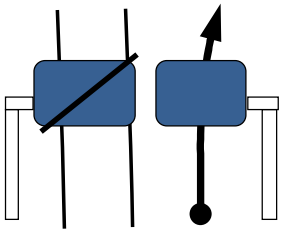 | Abandonar Autovía<br> 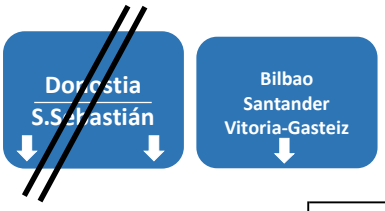 <br>Dist. Regr. 11,43 |
| 10 | 11,71 | 1,81 | 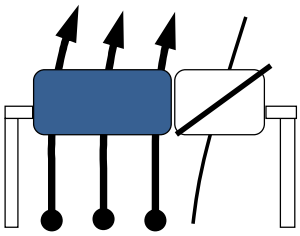 | A-8<br> 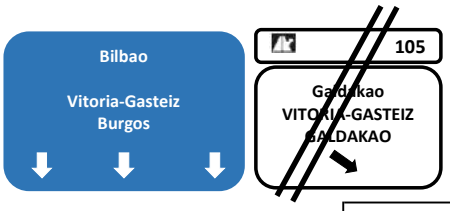 <br>Dist. Regr. 9,62 |
| 11 | 15,69 | 3,98 | 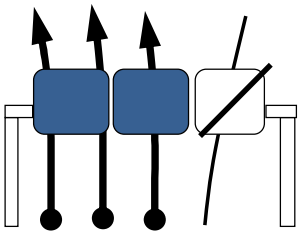 | A-8<br> 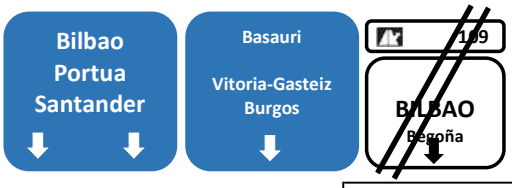 <br>Dist. Regr. 5,64 |
| 12 | 16,29 | 0,60 | 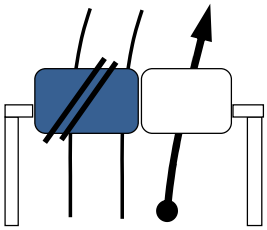 | Abandonar Autopista<br> 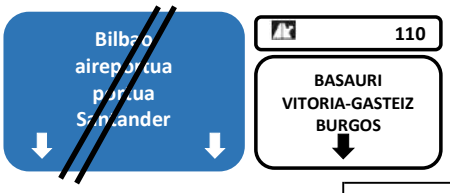 <br>Dist. Regr. 5,04 |
| 13 | 16,54 | 0,25 | 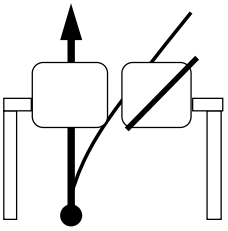 | Desvío<br> <br>Dist. Regr. 4,79 |
| 14 | 18,49 | 1,95 | 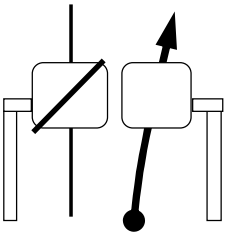 | Desvío<br> <br>Dist. Regr. 2,84 |

| IX RALLYE DE ZAMUDIO | | | ETAPA | 1 | Distancia:(Km.) | 21,33 |
|---|---|---|---|---|---|---|
| C.H. 6C<br>ASISTENCIA IV | → | C.H. 7<br>TC7 - ZARATAMO II | SÁBADO | 24/07/2021 | Tiempo a emplear: | 0:26:00 |
| | | | SECCIÓN | 4 | | |
| | | | SECTOR | 17 | Promedio: | 49,2 |

| Nº | DIST . TOTAL | DIST . PARCIAL | DIRECCIÓN | INFORMACIÓN |
|---|---|---|---|---|
| 15 | 18,95 | 0,46 | 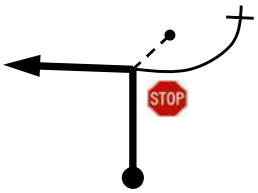 | Local<br> ZARATAMO<br>Dist. Regr. 2,38 |
| 16 | 19,55 | 0,60 | 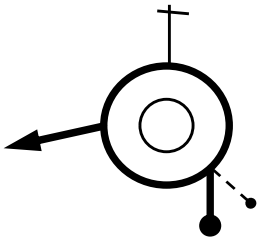 | BI-3701<br> ZARATAMO<br>Dist. Regr. 1,78 |
| 17 | 20,84 | 1,29 | 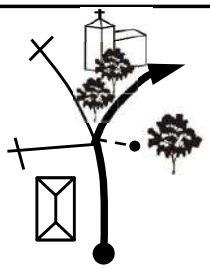 | BI-3701 x BI-3702<br>Dist. Regr. 0,50 |
| 18 | 20,97 | 0,13 |  | BI-3702<br>Dist. Regr. 0,37 |
| 19 | 21,33 | 0,37 | 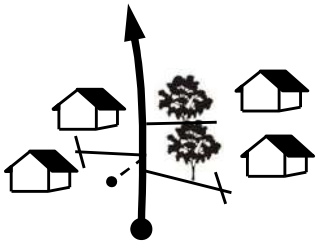 | BI-3702<br> <br>N 43°12'33''<br>W 2°52'13''<br>Dist. Regr. 0,00 |
| | | 0,12 | 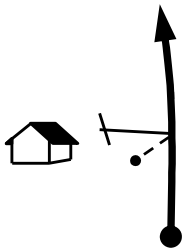 | BI-3702<br> <br>TC-7<br>**ZARATAMO II**<br>5,502 km<br> <br>N 43°12'32''<br>W 2°52'07'' |

# TRAMO 5/7 ZARÁTAMO

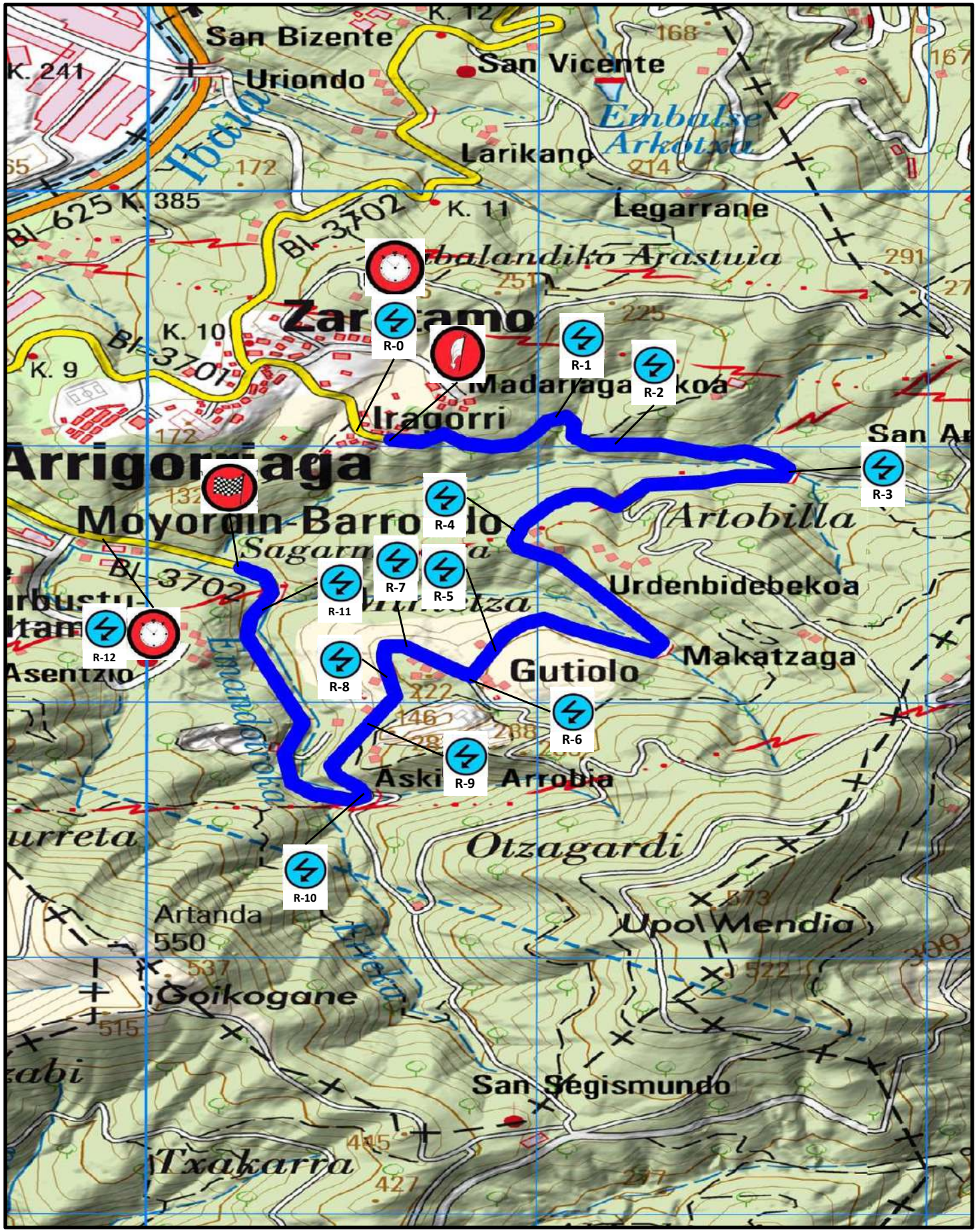

| IX RALLYE DE ZAMUDIO | | | ETAPA | 1 | Distancia:(Km.) | 21,33 |
|---|---|---|---|---|---|---|
| C.H. 6C<br>ASISTENCIA IV | → | C.H. 7<br>TC7 - ZARATAMO II | SÁBADO | 24/07/2021 | Tiempo a emplear: | 0:26:00 |
| | | | SECCIÓN | 4 | | |
| | | | SECTOR | 17 | Promedio: | 49,2 |

| Nº | DIST . TOTAL | DIST . PARCIAL | DIRECCIÓN | INFORMACIÓN |
|---|---|---|---|---|

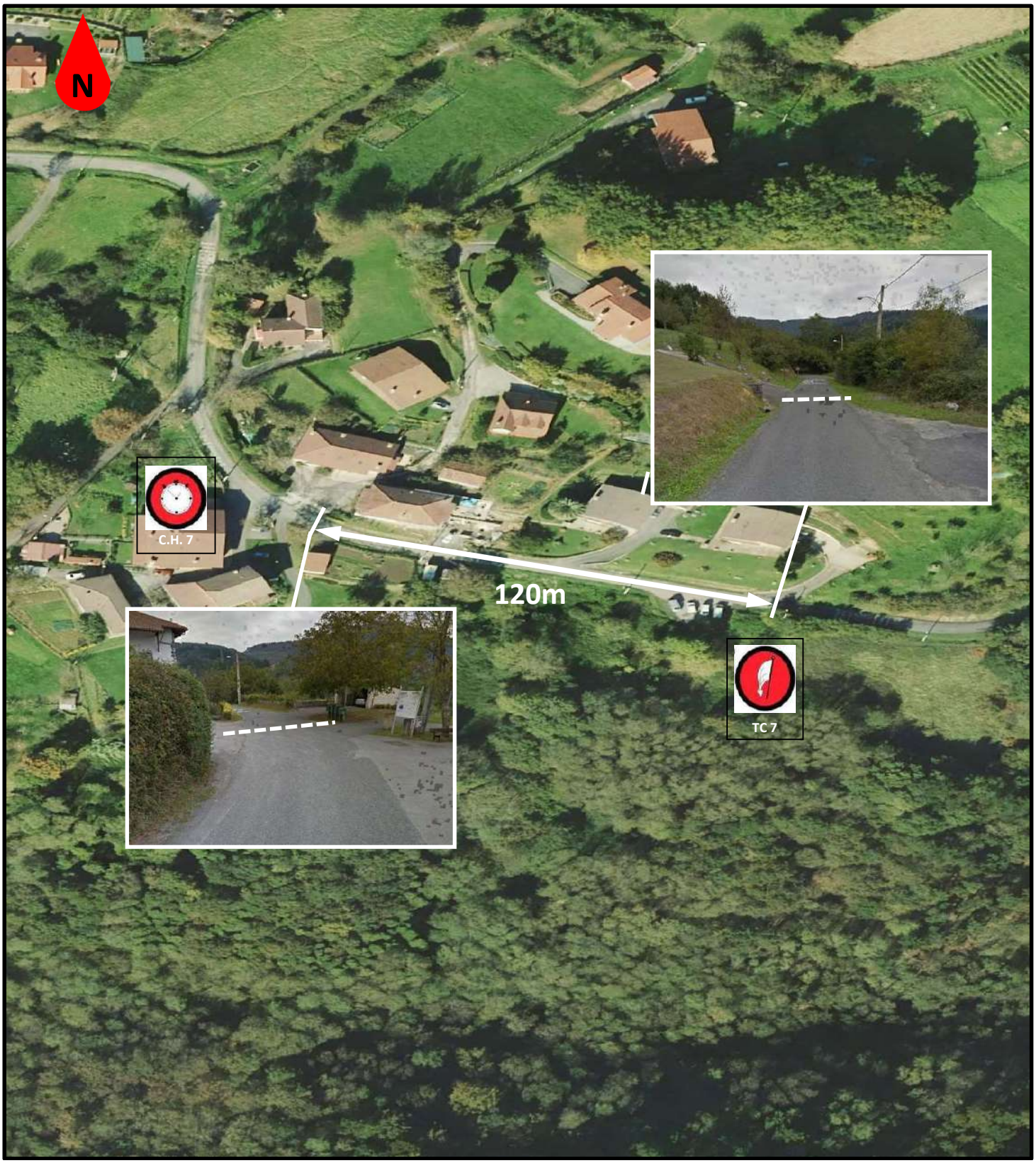

| IX RALLYE DE ZAMUDIO | | | ETAPA | 1 | Distancia:(Km.) | 15,80 |
|---|---|---|---|---|---|---|
| TC 7 | | C.H. 8 | SÁBADO | 24/07/2021 | Tiempo a emplear: | 0:19:00 |
| ZARATAMO II | | TC8 - VIVERO II | SECCIÓN | 4 | | |
| | | | SECTOR | 18 | Promedio: | 49,9 |

| Nº | DIST . TOTAL | DIST . PARCIAL | DIRECCIÓN | INFORMACIÓN |
|---|---|---|---|---|

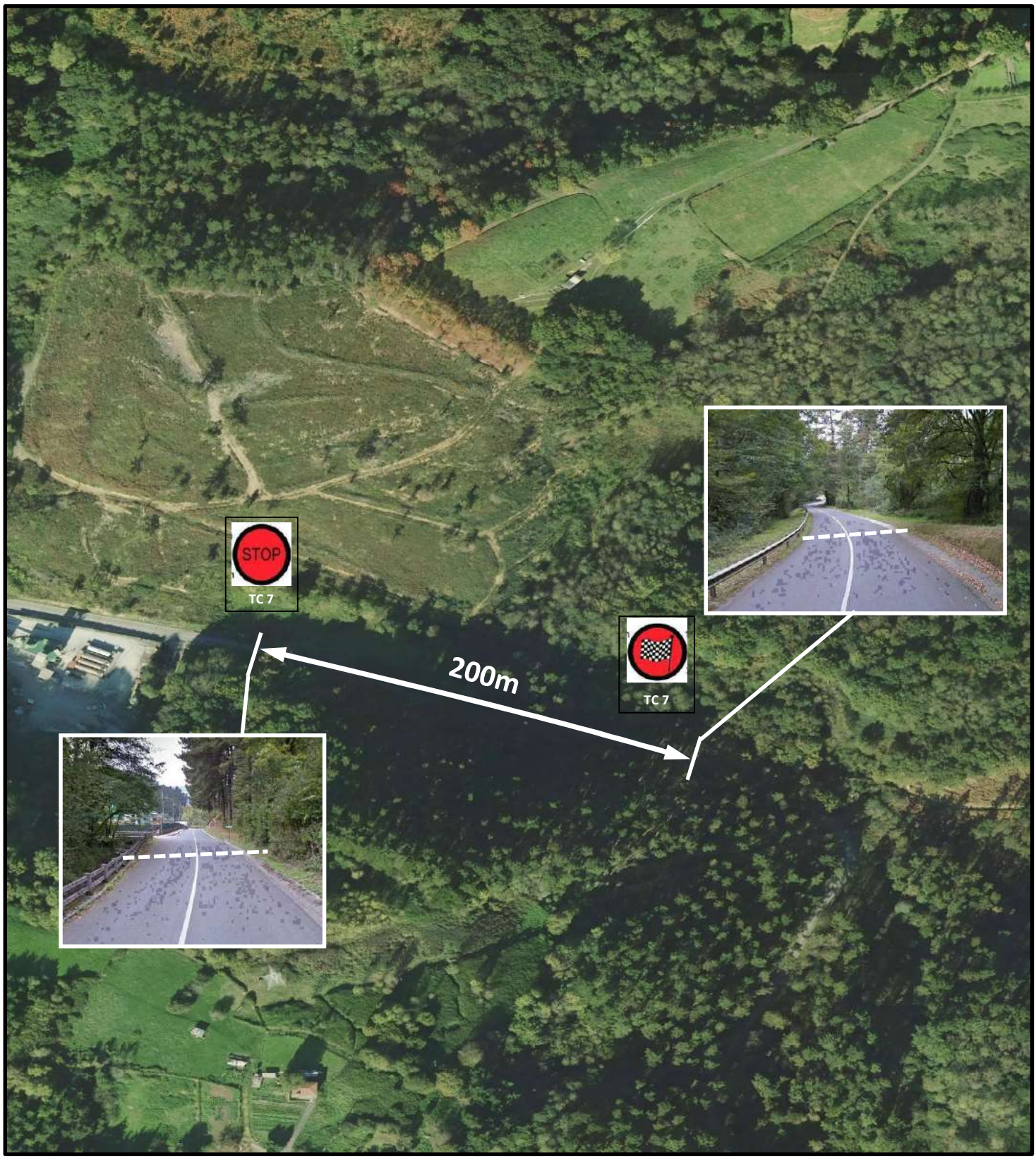

| IX RALLYE DE ZAMUDIO | | | ETAPA | 1 | Distancia:(Km.) | 15,80 |
|---|---|---|---|---|---|---|
| TC 7<br>ZARATAMO II | | C.H. 8<br>TC8 - VIVERO II | SÁBADO | 24/07/2021 | Tiempo a emplear: | 0:19:00 |
| | | | SECCIÓN | 4 | | |
| | | | SECTOR | 18 | Promedio: | 49,9 |

| Nº | DIST . TOTAL | DIST . PARCIAL | DIRECCIÓN | INFORMACIÓN |
|---|---|---|---|---|
| 1 | **0,000** | 0,00 | Salida en entrada a última casa<br>5,502 | BI-3702<br>TC 7<br>TC-7<br>**ZARATAMO II**<br>5,502 km<br>R-0<br>N 43°12'32''<br>W 2°52'07'' |
| 2 | **0,508** | 0,51 | 4,994 | BI-3702<br>R-1<br>N 43°12'35''<br>W 2°51'49''<br>Dist. Regr. **15,29** |
| 3 | **0,741** | 0,23 | 4,761 | BI-3702<br>R-2<br>N 43°12'32''<br>W 2°51'43''<br>Dist. Regr. **15,06** |
| 4 | **1,243** | 0,50 | 4,259 | BI-3702<br>R-3<br>N 43°12'28''<br>W 2°51'24''<br>Dist. Regr. **14,56** |
| 5 | **2,134** | 0,89 | 3,368 | BI-3702<br>R-4<br>N 43°12'19''<br>W 2°51'55''<br>Dist. Regr. **13,67** |
| 6 | **3,224** | 1,09 | 2,278 | BI-3702<br>R-5<br>N 43°12'07''<br>W 2°51'56''<br>Dist. Regr. **12,58** |

| IX RALLYE DE ZAMUDIO | | | ETAPA | 1 | Distancia:(Km.) | 15,80 |
|---|---|---|---|---|---|---|
| TC 7<br>ZARATAMO II | | C.H. 8<br>TC8 - VIVERO II | SÁBADO | 24/07/2021 | Tiempo a emplear: | 0:19:00 |
| | | | SECCIÓN | 4 | | |
| | | | SECTOR | 18 | Promedio: | 49,9 |

| Nº | DIST . TOTAL | DIST . PARCIAL | DIRECCIÓN | INFORMACIÓN |
|---|---|---|---|---|
| 7 | 3,397 | 0,17 | 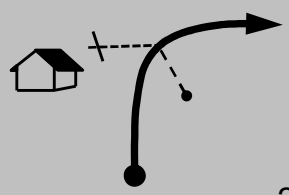 2,105 | BI-3702 R-6<br>N 43°12'02''<br>W 2°52'00''<br>Dist. Regr. 12,40 |
| 8 | 3,543 | 0,15 | 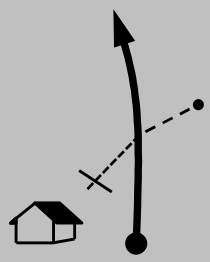 1,959 | BI-3702 R-7<br>N 43°12'05''<br>W 2°52'05''<br>Dist. Regr. 12,26 |
| 9 | 3,818 | 0,28 | 1,684 | BI-3702 R-8<br>N 43°12'00''<br>W 2°52'08''<br>Dist. Regr. 11,98 |
| 10 | 3,972 | 0,15 | 1,530 | BI-3702 R-9<br>N 43°11'56''<br>W 2°52'10''<br>Dist. Regr. 11,83 |
| 11 | 4,331 | 0,36 | 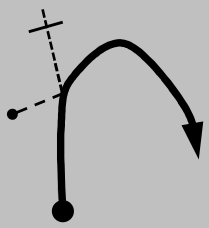 1,171 | BI-3702 R-10<br>N 43°11'47''<br>W 2°52'11''<br>Dist. Regr. 11,47 |
| 12 | 5,292 | 0,96 | 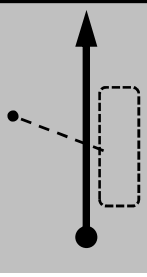 0,210 | BI-3702 R-11<br>N 43°12'13''<br>W 2°52'22''<br>Dist. Regr. 10,51 |

| IX RALLYE DE ZAMUDIO | | | ETAPA | 1 | Distancia:(Km.) | 15,80 |
|---|---|---|---|---|---|---|
| TC 7<br>ZARATAMO II | | C.H. 8<br>TC8 - VIVERO II | SÁBADO | 24/07/2021 | Tiempo a emplear: | 0:19:00 |
| | | | SECCIÓN | 4 | | |
| | | | SECTOR | 18 | Promedio: | 49,9 |

| Nº | DIST . TOTAL | DIST . PARCIAL | DIRECCIÓN | INFORMACIÓN |
|---|---|---|---|---|
| 13 | 5,502 | 0,21 | 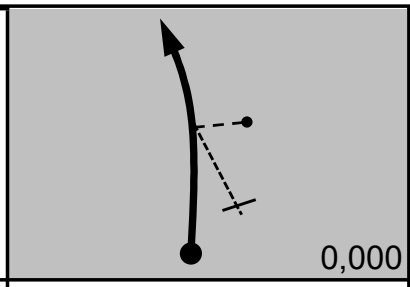 0,000 | BI-3702<br> <br>N 43°12'15"<br>W 2°52'25"<br>Dist. Regr. 10,30 |
| 14 | 5,71 | 0,20 | 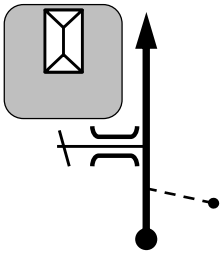 | BI-3702<br> <br> <br>N 43°12'17"<br>W 2°52'35"<br>Dist. Regr. 10,09 |
| 15 | 6,47 | 0,76 | 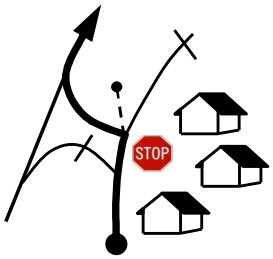  | Desvío hacia BI-625<br> <br>Dist. Regr. 9,33 |
| 16 | 6,94 | 0,47 | 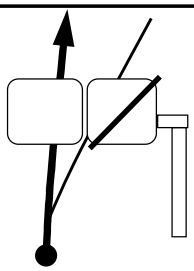 | BI-625<br> 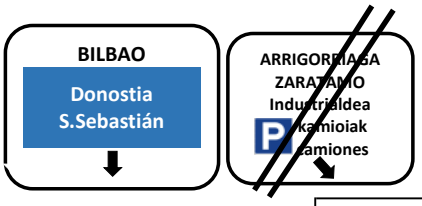 <br>Dist. Regr. 8,86 |
| 17 | 9,35 | 2,41 | 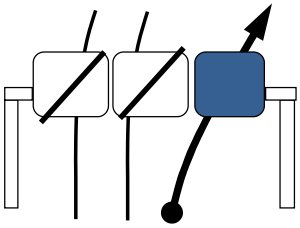 | Desvío hacia A-8<br> 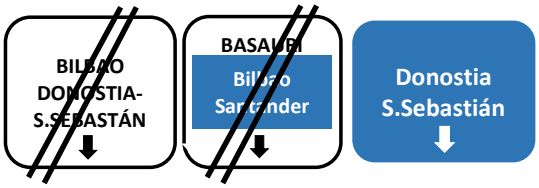 <br>SEGUIR A8 HASTA SALIDA 105<br>Dist. Regr. 6,45 |
| 18 | 12,11 | 2,76 | 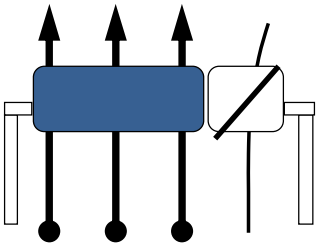 | A-8<br> 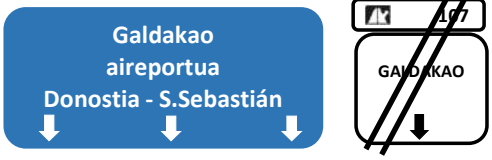 <br>Dist. Regr. 3,69 |

| IX RALLYE DE ZAMUDIO | | | ETAPA | 1 | Distancia:(Km.) | 15,80 |
|---|---|---|---|---|---|---|
| TC 7<br>ZARATAMO II | | C.H. 8<br>TC8 - VIVERO II | SÁBADO | 24/07/2021 | Tiempo a emplear: | 0:19:00 |
| | | | SECCIÓN | 4 | | |
| | | | SECTOR | 18 | Promedio: | 49,9 |

| Nº | DIST . TOTAL | DIST . PARCIAL | DIRECCIÓN | INFORMACIÓN |
|---|---|---|---|---|
| 19 | 14,02 | 1,91 | 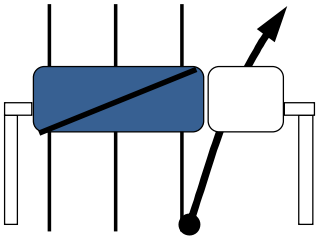 | Abandonar A-8<br> <br> 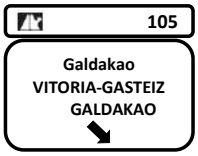 <br>Dist. Regr. 1,78 |
| 20 | 14,65 | 0,63 | 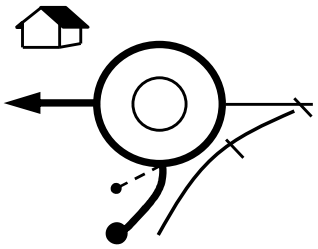 | N-240<br> 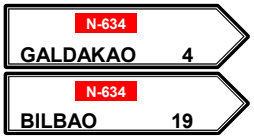 <br>Dist. Regr. 1,15 |
| 21 | 15,09 | 0,44 | 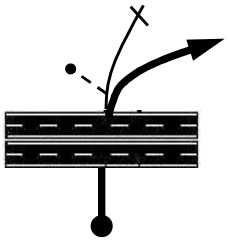 | Desvio hacia N-634<br> <br>DESVÍO TRAS PASAR EL PUENTE. LUEGO QUEDARSE EN EL CARRIL<br>Dist. Regr. 0,72 |
| 22 | 15,56 | 0,47 | 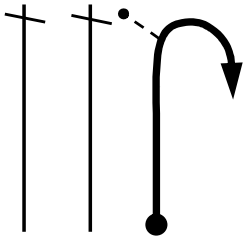 | 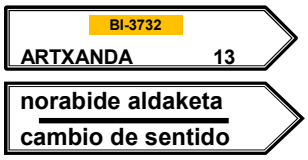 <br>Dist. Regr. 0,24 |
| 23 | 15,75 | 0,19 | 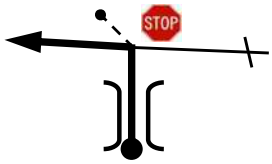 | BI-3732<br> 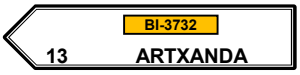 <br>Dist. Regr. 0,05 |
| 24 | 15,80 | 0,05 | 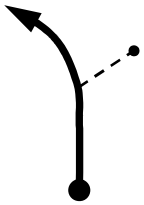 | BI-3732<br> <br>N 43°13'55"<br>W 2°49'06"<br>Dist. Regr. 0,00 |

| IX RALLYE DE ZAMUDIO | | | ETAPA | 1 | Distancia:(Km.) | 15,80 |
|---|---|---|---|---|---|---|
| TC 7<br>ZARATAMO II | | C.H. 8<br>TC8 - VIVERO II | SÁBADO | 24/07/2021 | Tiempo a emplear: | 0:19:00 |
| | | | SECCIÓN | 4 | | |
| | | | SECTOR | 18 | Promedio: | 49,9 |

| Nº | DIST . TOTAL | DIST . PARCIAL | DIRECCIÓN | INFORMACIÓN |
|---|---|---|---|---|
| | | 0,22 | 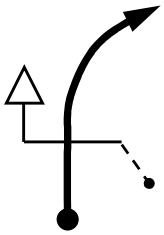 | BI-3732<br> <br>TC 8<br>TC-8<br>**VIVERO II**<br>9,298 km<br> <br>R-0<br>N 43°13'58''<br>W 2°49'05'' |

# TRAMO 6/8 VIVERO

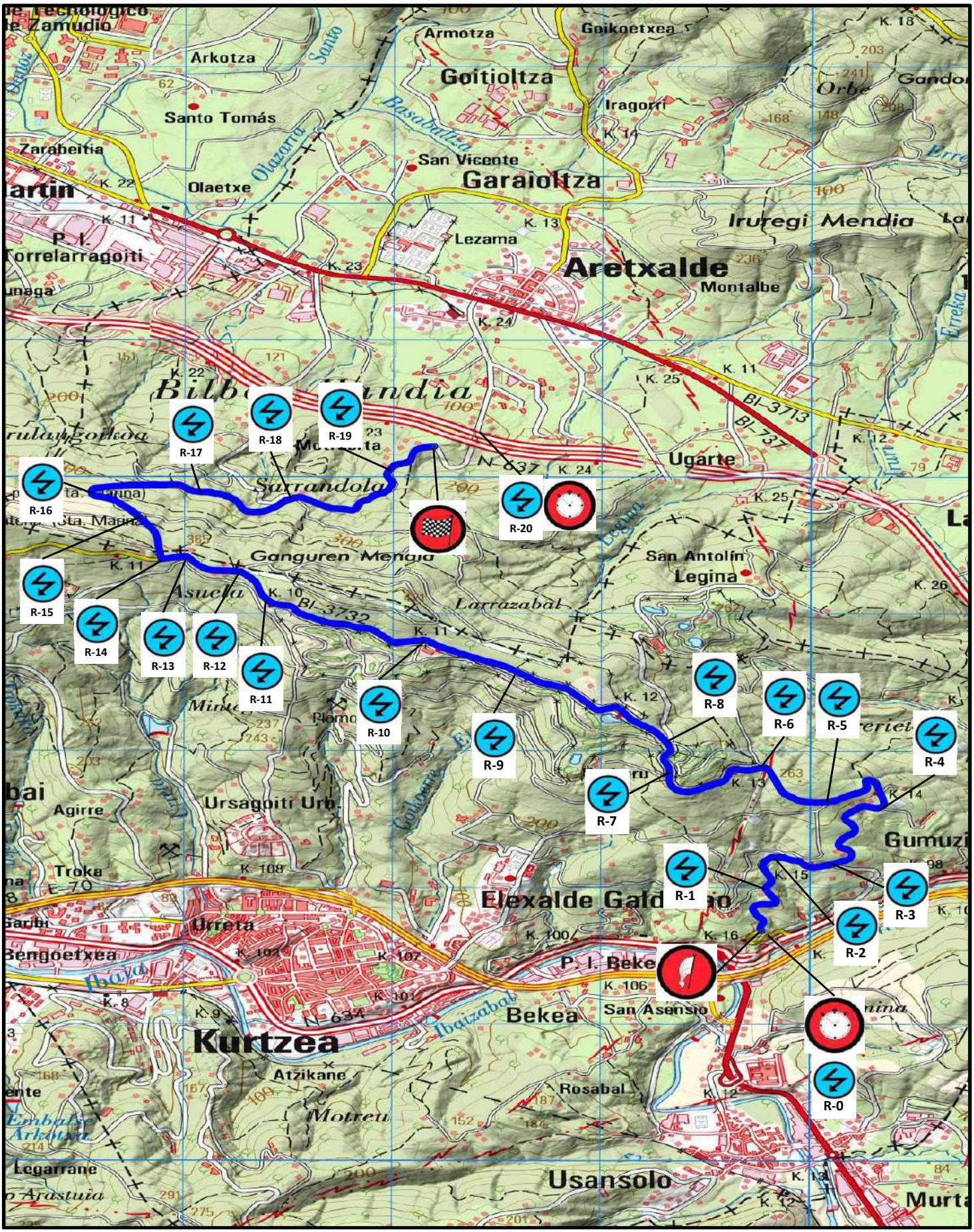

| IX RALLYE DE ZAMUDIO | | | ETAPA | 1 | Distancia:(Km.) | 15,80 |
|---|---|---|---|---|---|---|
| TC 7<br>ZARATAMO II | ➡ | C.H. 8<br>TC8 - VIVERO II | SÁBADO | 24/07/2021 | Tiempo a emplear: | 0:19:00 |
| | | | SECCIÓN | 4 | | |
| | | | SECTOR | 18 | Promedio: | 49,9 |

| Nº | DIST . TOTAL | DIST . PARCIAL | DIRECCIÓN | INFORMACIÓN |
|---|---|---|---|---|



| IX RALLYE DE ZAMUDIO | | | ETAPA | 1 | Distancia:(Km.) | 13,81 |
|---|---|---|---|---|---|---|
| TC 8<br>VIVERO II | ➡ | C.H. 8A<br>FIN DE RALLYE | SÁBADO | 24/07/2021 | Tiempo a emplear: | 0:21:00 |
| | | | SECCIÓN | 4 | | |
| | | | SECTOR | 19 | Promedio: | 39,5 |

| Nº | DIST . TOTAL | DIST . PARCIAL | DIRECCIÓN | INFORMACIÓN |
|---|---|---|---|---|



| IX RALLYE DE ZAMUDIO | | | ETAPA | 1 | Distancia:(Km.) | 13,81 |
|---|---|---|---|---|---|---|
| TC 8<br>VIVERO II | | C.H. 8A<br>FIN DE RALLYE | SÁBADO | 24/07/2021 | Tiempo a emplear: | 0:21:00 |
| | | | SECCIÓN | 4 | | |
| | | | SECTOR | 19 | Promedio: | 39,5 |

| Nº | DIST . TOTAL | DIST . PARCIAL | DIRECCIÓN | INFORMACIÓN |
|---|---|---|---|---|
| 1 | **0,000** | 0,00 | Salida en señal del revés<br>9,298 | BI-3732<br>TC 8<br>TC-8<br>**VIVERO II**<br>9,298 km<br>R-0<br>N 43°13'58''<br>W 2°49'05'' |
| 2 | **0,423** | 0,42 | 8,875 | BI-3732<br>R-1<br>N 43°14'08''<br>W 2°49'04''<br>Dist. Regr. **13,39** |
| 3 | **0,741** | 0,32 | 8,557 | BI-3732<br>R-2<br>N 43°14'16''<br>W 2°49'01''<br>Dist. Regr. **13,07** |
| 4 | **0,997** | 0,26 | 8,301 | BI-3732<br>R-3<br>N 43°14'14''<br>W 2°48'50''<br>Dist. Regr. **12,81** |
| 5 | **1,698** | 0,70 | 7,600 | BI-3732<br>R-4<br>N 43°14'27''<br>W 2°48'40''<br>Dist. Regr. **12,11** |
| 6 | **2,220** | 0,52 | 7,078 | BI-3732<br>R-5<br>N 43°14'29''<br>W 2°48'51''<br>Dist. Regr. **11,59** |

| IX RALLYE DE ZAMUDIO | | | ETAPA | 1 | Distancia:(Km.) | 13,81 |
|---|---|---|---|---|---|---|
| TC 8<br>VIVERO II | | C.H. 8A<br>FIN DE RALLYE | SÁBADO | 24/07/2021 | Tiempo a emplear: | 0:21:00 |
| | | | SECCIÓN | 4 | | |
| | | | SECTOR | 19 | Promedio: | 39,5 |

| Nº | DIST . TOTAL | DIST . PARCIAL | DIRECCIÓN | INFORMACIÓN |
|---|---|---|---|---|
| 7 | **2,679** | 0,46 | 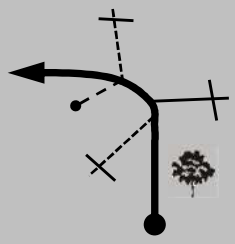 6,619 | BI-3732<br>R-6<br>N 43°14'37''<br>W 2°49'05''<br>Dist. Regr. 11,13 |
| 8 | **3,250** | 0,57 | 6,048 | BI-3732<br>R-7<br>N 43°14'34''<br>W 2°49'24''<br>Dist. Regr. 10,56 |
| 9 | **3,594** | 0,34 | 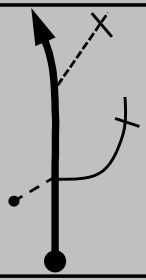 5,704 | BI-3732<br>R-8<br>N 43°14'44''<br>W 2°49'26''<br>Dist. Regr. 10,22 |
| 10 | **4,552** | 0,96 | 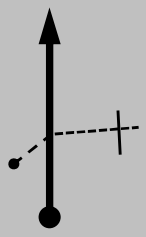 4,746 | BI-3732<br>R-9<br>N 43°14'60''<br>W 2°49'58''<br>Dist. Regr. 9,26 |
| 11 | **4,908** | 0,36 | 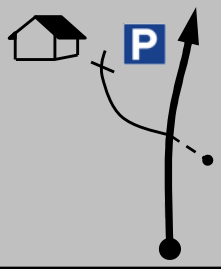 4,390 | BI-3732<br>R-10<br>N 43°15'05''<br>W 2°50'13''<br>Dist. Regr. 8,90 |
| 12 | **5,962** | 1,05 | 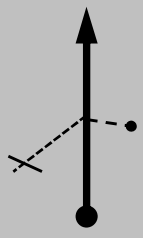 3,336 | BI-3732<br>R-11<br>N 43°15'19''<br>W 2°50'52''<br>Dist. Regr. 7,85 |

| IX RALLYE DE ZAMUDIO | | | ETAPA | 1 | Distancia:(Km.) | 13,81 |
|---|---|---|---|---|---|---|
| TC 8<br>VIVERO II | | C.H. 8A<br>FIN DE RALLYE | SÁBADO | 24/07/2021 | Tiempo a emplear: | 0:21:00 |
| | | | SECCIÓN | 4 | | |
| | | | SECTOR | 19 | Promedio: | 39,5 |

| Nº | DIST . TOTAL | DIST . PARCIAL | DIRECCIÓN | INFORMACIÓN |
|---|---|---|---|---|
| 13 | 6,160 | 0,20 | 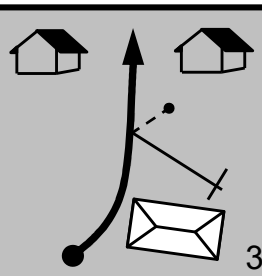 3,138 | BI-3732<br>R-12<br>N 43°15'23''<br>W 2°50'57''<br>Dist. Regr. 7,65 |
| 14 | 6,411 | 0,25 | 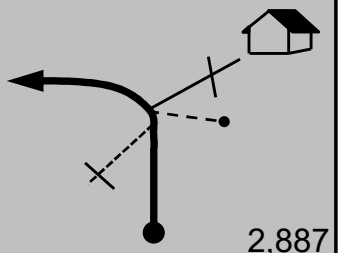 2,887 | BI-3732<br>R-13<br>N 43°15'27''<br>W 2°51'07''<br>Dist. Regr. 7,40 |
| 15 | 6,530 | 0,12 | 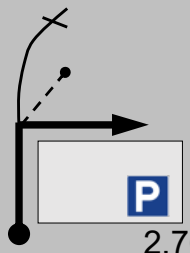 2,768 | BI-3732 x Local<br>LEZAMA<br>R-14<br>N 43°15'26''<br>W 2°51'13''<br>Dist. Regr. 7,28 |
| 16 | 6,928 | 0,40 | 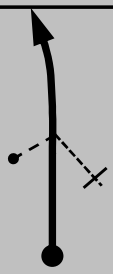 2,370 | Local<br>R-15<br>N 43°15'38''<br>W 2°51'19''<br>Dist. Regr. 6,88 |
| 17 | 7,171 | 0,24 | 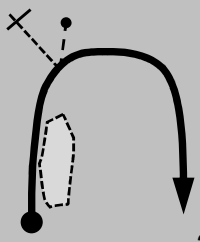 2,127 | Local<br>R-16<br>N 43°15'41''<br>W 2°51'26''<br>Dist. Regr. 6,64 |
| 18 | 7,556 | 0,39 | 1,742 | Local<br>R-17<br>N 43°15'44''<br>W 2°51'11''<br>Dist. Regr. 6,25 |

| IX RALLYE DE ZAMUDIO | | | ETAPA | 1 | Distancia:(Km.) | 13,81 |
|---|---|---|---|---|---|---|
| TC 8<br>VIVERO II | | C.H. 8A<br>FIN DE RALLYE | SÁBADO | 24/07/2021 | Tiempo a emplear: | 0:21:00 |
| | | | SECCIÓN | 4 | | |
| | | | SECTOR | 19 | Promedio: | 39,5 |

| Nº | DIST . TOTAL | DIST . PARCIAL | DIRECCIÓN | INFORMACIÓN |
|---|---|---|---|---|
| 19 | 8,312 | 0,76 | 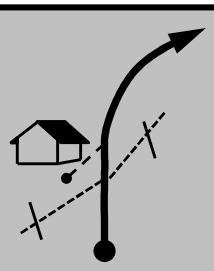 0,986 | Local<br> R-18<br>N 43°15'41''<br>W 2°50'43''<br>Dist. Regr. 5,50 |
| 20 | 8,947 | 0,64 | 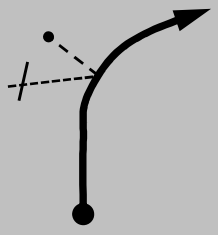 0,351 | Local<br> R-19<br>N 43°15'46''<br>W 2°50'25''<br>Dist. Regr. 4,86 |
| 21 | 9,298 | 0,35 | 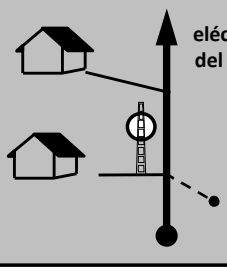 Meta en poste eléctrico con señal del revés límite 40 km/h 0,000 | Local<br> TC 8<br>N 43°15'53''<br>W 2°50'12''<br>Dist. Regr. 4,51 |
| 22 | 9,76 | 0,46 | 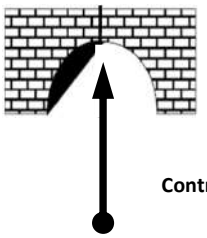 Control al final del túnel | Local<br> TC 8<br> R-20<br>N 43°15'54''<br>W 2°50'06''<br>Dist. Regr. 4,06 |
| 23 | 10,55 | 0,79 | 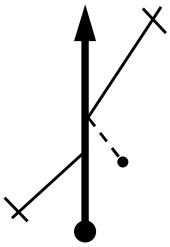 | Local<br>Dist. Regr. 3,26 |
| 24 | 10,80 | 0,26 | 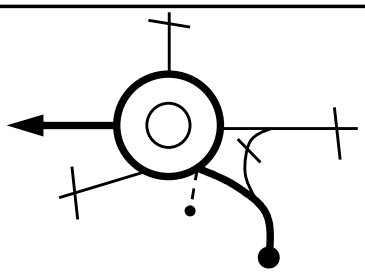 | Local x BI-737<br>ZAMUDIO<br>Dist. Regr. 3,01 |

| IX RALLYE DE ZAMUDIO | | | ETAPA | 1 | Distancia:(Km.) | 13,81 |
|---|---|---|---|---|---|---|
| TC 8<br>VIVERO II | | C.H. 8A<br>FIN DE RALLYE | SÁBADO | 24/07/2021 | Tiempo a emplear: | 0:21:00 |
| | | | SECCIÓN | 4 | | |
| | | | SECTOR | 19 | Promedio: | 39,5 |

| Nº | DIST . TOTAL | DIST . PARCIAL | DIRECCIÓN | INFORMACIÓN |
|---|---|---|---|---|
| 25 | **11,56** | 0,75 | 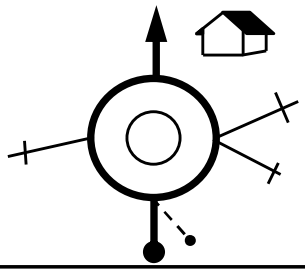 | BI-737<br>Dist. Regr. **2,25** |
| 26 | **12,10** | 0,54 | 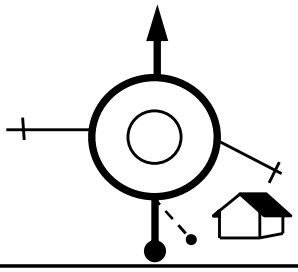 | BI-737<br>ZAMUDIO BI-737<br>Teknologi Parkea<br>Parque Tecnológico<br>Dist. Regr. **1,71** |
| 27 | **13,63** | 1,53 |  | BI-737 x Local<br>Dist. Regr. **0,18** |
| 28 | **13,81** | 0,18 | 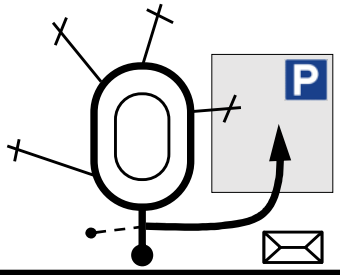 | Local<br>C.H. 8A<br>ENTRADA A PARQUE CERRADO<br>Dist. Regr. **0,00** |

| IX RALLYE DE ZAMUDIO | | | ETAPA | 1 | Distancia:(Km.) | 33,76 |
|---|---|---|---|---|---|---|
| TC 1 / 3<br>ARRIETA I / II | ➡ | C.H. 2 / 4<br>TC2 / 4 - MONTECALVO I / II | SÁBADO | 24/07/2021 | Tiempo a emplear: | 0:53:00 |
| | | | SECCIÓN | 1 / 2 | | |
| | | | SECTOR | 3 / 8 | Promedio: | 38,2 |

| Nº | DIST . TOTAL | DIST . PARCIAL | DIRECCIÓN | INFORMACIÓN |
|---|---|---|---|---|

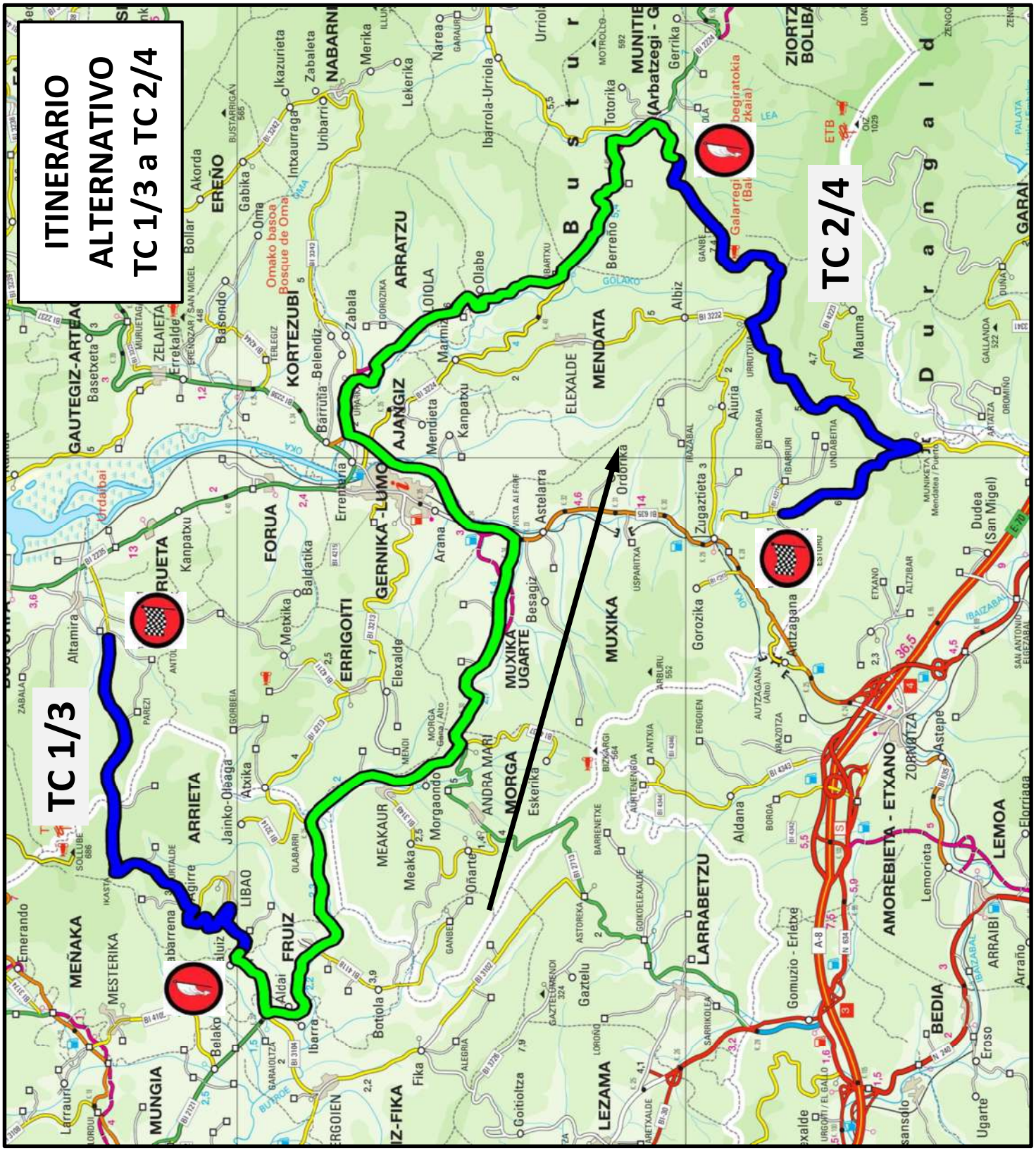
ITINERARIO
ALTERNATIVO
TC 1/3 a TC 2/4
TC 1/3
TC 2/4
ARRIETA
MEÑAKA
MUNGIA
FRUIZ
LIBAO
MESTERIKA
GAUTEGIZ-ARTEAGA
ZELAIETA
KORTEZUBI
ERENO
FORUA
ERRIGOITI
GERNIKA-LUMO
AJANGIZ
ARRATZU
LOIOLA
MENDATA
ELEXALDE
MUXIKA
MUXIKA UGARTE
MORGA
ANDRA MARI
MEAKAUR
LEZAMA
LARRABETZU
AMOREBIETA - ETXANO
ZORNOTZA
LEMOA
BEDIA
ARRAIBI
Durangaldea
Bustur
MUNITIBAR (Arbatzegi - Gerrika)
ZIORTZA BOLIBAR
Omako basoa
Bosque de Oma
Galarregi (Balmaseda)
begiratokia
Urdaibai
Oka
Gorozika
Zugaztieta
Aluria
Mauma
Dudea (San Miguel)
Astepe
Lemorieta
Gomuzio - Erletxe
Aldana
Eroso
Ugarte
Arraño
Emerando
Belako
Ibarra
Botiola
Fika
Goitioltza
Gaztelu
Eskerika
Morgaondo
Onarte
Meaka
Elexalde
Besagiz
Astelarra
Ordorika
Totorika
Berreño
Olabe
Mendieta
Kanpatxu
Barrutia
Belendiz
Zabala
Errenteria
Baldatika
Metxika
Atxika
Jainko-Olaaga
Altamira
Basondo
Gabika
Oma
Akorda
Bollar
Ikazurieta
Intxaurraga
Zabaleta
Uribarri
Merika
Lekerika
Narea
Ibarrola-Urriola
Urriola
Albiz
Aizpitarte
Aldaiz
Ibarra
Belako
Larraurri
Gerrika
Mauma
Galanda
Dorondo
Ugarte
Sansolo
Lemoa
Florriaga
Astepe
Etxano
Altzibar
Aldana
Borda
Gorozika
Zugaztieta
Aluria
Ordorika
Astelarra
Besagiz
Eskerika
Morgaondo
Onarte
Meaka
Elexalde

| IX RALLYE DE ZAMUDIO | | | ETAPA | 1 | Distancia:(Km.) | 33,76 |
|---|---|---|---|---|---|---|
| TC 1 / 3<br>ARRIETA I / II | | C.H. 2 / 4<br>TC2 / 4 - MONTECALVO I / II | SÁBADO | 24/07/2021 | Tiempo a emplear: | 0:53:00 |
| | | | SECCIÓN | 1 / 2 | | |
| | | | SECTOR | 3 / 8 | Promedio: | 38,2 |

| Nº | DIST . TOTAL | DIST . PARCIAL | DIRECCIÓN | INFORMACIÓN |
|---|---|---|---|---|
| 1 | **0,00** | 0,00 | 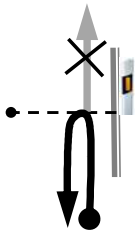 Salida en baliza sobre bionda | BI-3123<br>TC 1/3<br>TC-1/3<br>**ARRIETA I/II**<br>11,399 km<br>R-0<br>N 43°20'25''<br>W 2°47'16''<br>Dist. Regr. **33,76** |
| 2 | **1,62** | 1,62 | 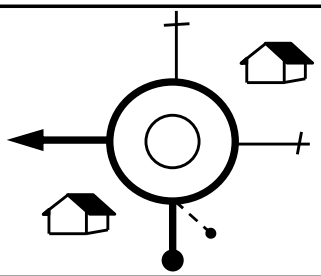 | BI-3123 x BI-2121<br>FRUIZ<br>GERNIKA-LUMO<br>Dist. Regr. **32,14** |
| 3 | **3,71** | 2,09 | 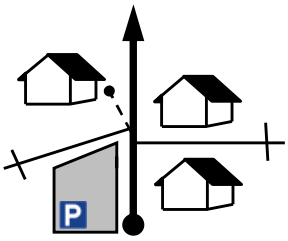 | BI-2121<br>FRUNIZ<br>**SEGUIR PRINCIPAL**<br>Dist. Regr. **30,05** |
| 4 | **6,63** | 2,92 | 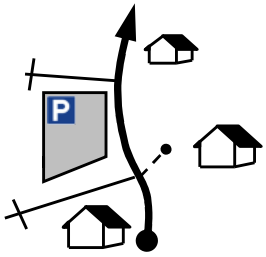 | BI-2121<br>OLABARRI<br>**SEGUIR PRINCIPAL**<br>MUXIKA 7<br>GERNIKA 13<br>Dist. Regr. **27,14** |
| 5 | **10,35** | 3,73 | 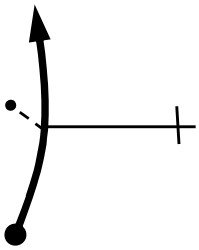 | BI-2121<br>Dist. Regr. **23,41** |
| 6 | **15,67** | 5,32 | 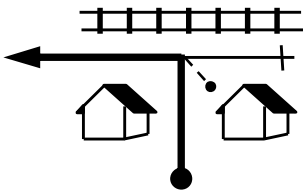 | BI-2121 x BI-635<br>STOP<br>GERNIKA-LUMO<br>~~BILBO~~<br>~~BILBAO~~<br>~~AMOREBIETA-ETXANO~~<br>Dist. Regr. **18,09** |

| IX RALLYE DE ZAMUDIO | | | ETAPA | 1 | Distancia:(Km.) | 33,76 |
|---|---|---|---|---|---|---|
| TC 1 / 3<br>ARRIETA I / II | ➡ | C.H. 2 / 4<br>TC2 / 4 - MONTECALVO I / II | SÁBADO | 24/07/2021 | Tiempo a emplear: | 0:53:00 |
| | | | SECCIÓN | 1 / 2 | | |
| | | | SECTOR | 3 / 8 | Promedio: | 38,2 |

| Nº | DIST . TOTAL | DIST . PARCIAL | DIRECCIÓN | INFORMACIÓN |
|---|---|---|---|---|
| 7 | **16,81** | 1,14 | 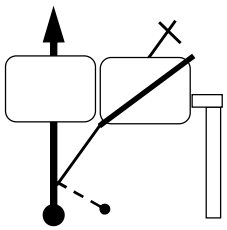 | BI-635<br> <br>Dist. Regr. **16,95** |
| 8 | **17,78** | 0,97 |  | BI-635<br>Dist. Regr. **15,98** |
| 9 | **19,71** | 1,93 | 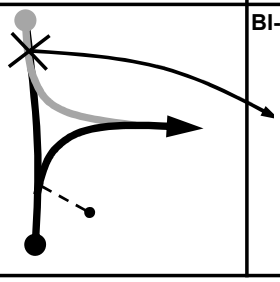 | BI-635 x Desvío<br>ITINERARIO ORIGINAL<br>VIÑETA 26<br>GERNIKA - LUMO<br>NABARNIZ<br>ARRATZU<br>MARKINA-XEMEIN BI-2224<br>Dist. Regr. **14,05** |

**Seguir rutómetro en:**

Sector 3; Viñeta 27

Sector 8; Viñeta 27

| IX RALLYE DE ZAMUDIO | | | ETAPA | 1 | Distancia:(Km.) | 42,91 |
|---|---|---|---|---|---|---|
| TC 2 | | C.H. 2A | SÁBADO | 24/07/2021 | Tiempo a emplear: | 0:53:00 |
| MONTECALVO I | | REAGRUPAMIENTO I | SECCIÓN | 1 | | |
| | | | SECTOR | 4 | Promedio: | 48,6 |

| Nº | DIST . TOTAL | DIST . PARCIAL | DIRECCIÓN | INFORMACIÓN |
|---|---|---|---|---|

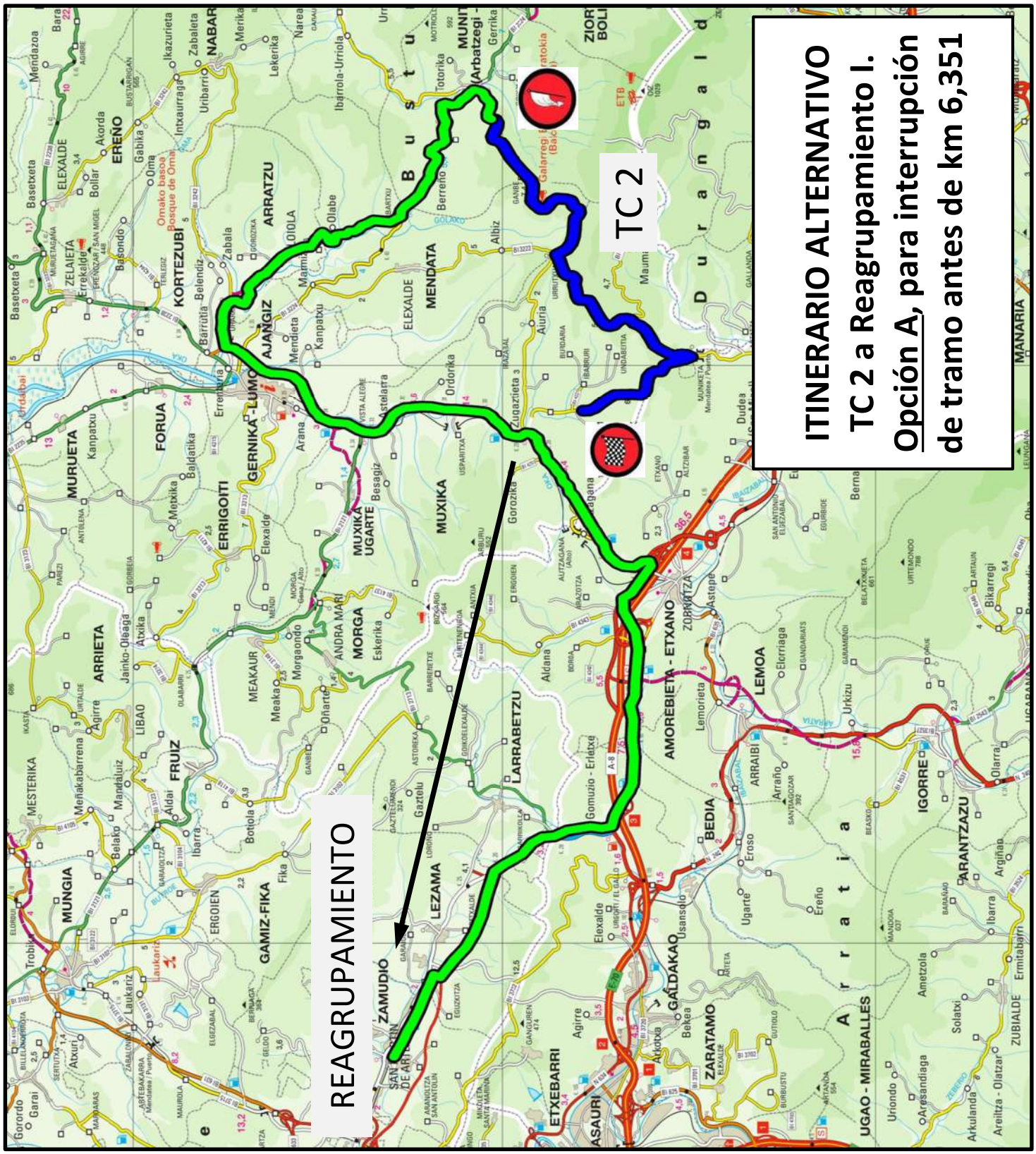

| IX RALLYE DE ZAMUDIO | | | ETAPA | 1 | Distancia:(Km.) | 42,91 |
|---|---|---|---|---|---|---|
| TC 2<br>MONTECALVO I | | C.H. 2A<br>REAGRUPAMIENTO I | SÁBADO | 24/07/2021 | Tiempo a emplear: | 0:53:00 |
| | | | SECCIÓN | 1 | | |
| | | | SECTOR | 4 | Promedio: | 48,6 |

| Nº | DIST . TOTAL | DIST . PARCIAL | DIRECCIÓN | INFORMACIÓN |
|---|---|---|---|---|

# ITINERARIO ALTERNATIVO
## TC 2 a Reagrupamiento I.
## Opción A, para interrupción de tramo antes de km 6,351

| | | | | |
|---|---|---|---|---|
| 1 | **0,00** | 0,00 | 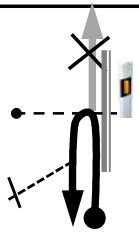 Salida en baliza sobre bionda después de camino | BI-3231<br> TC-2 **MONTECALVO I** 15,930 km<br> <br>N 43°15'38''<br>W 2°35'58''<br>Dist. Regr. **42,91** |
| 2 | **1,11** | 1,11 | 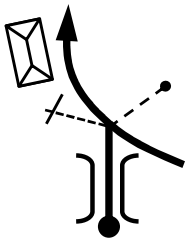 | BI-3231 x BI-2224<br> <br>Dist. Regr. **41,80** |
| 3 | **1,28** | 0,17 | 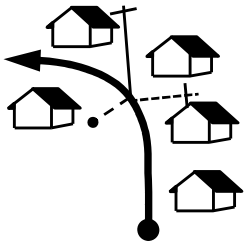 | BI-2224<br> <br>Dist. Regr. **41,63** |
| 4 | **12,85** | 11,57 | 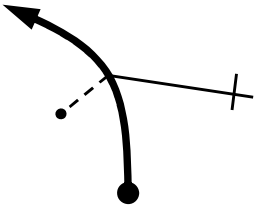 | BI-2224<br>Dist. Regr. **30,06** |
| 5 | **14,01** | 1,16 | 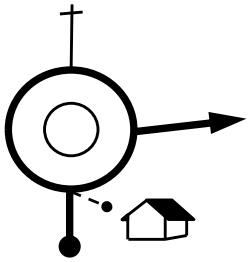 | BI-2224 x Desvío<br> 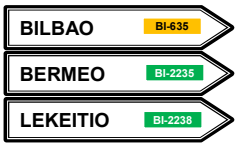 <br>Dist. Regr. **28,90** |

| IX RALLYE DE ZAMUDIO | | | ETAPA | 1 | Distancia:(Km.) | 42,91 |
|---|---|---|---|---|---|---|
| TC 2<br>MONTECALVO I | | C.H. 2A<br>REAGRUPAMIENTO I | SÁBADO | 24/07/2021 | Tiempo a emplear: | 0:53:00 |
| | | | SECCIÓN | 1 | | |
| | | | SECTOR | 4 | Promedio: | 48,6 |

| Nº | DIST . TOTAL | DIST . PARCIAL | DIRECCIÓN | INFORMACIÓN |
|---|---|---|---|---|
| 6 | **14,13** | 0,12 | 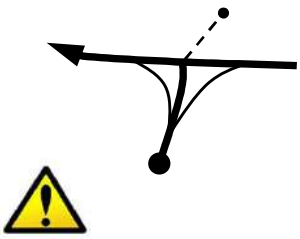 | BI-635<br> 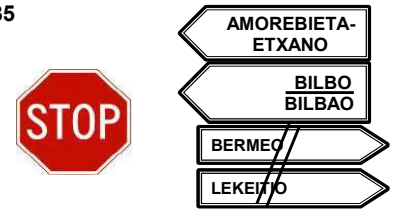 <br>Dist. Regr. **28,78** |
| 7 | **22,40** | 8,27 | 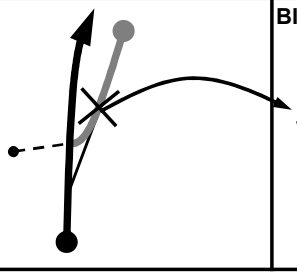 | BI-635<br>ITINERARIO ORIGINAL<br>VIÑETA 25<br> <br>Dist. Regr. **20,51** |

**Seguir rutómetro en:**

Sector 4; Viñeta 26

| IX RALLYE DE ZAMUDIO | | | ETAPA | 1 | Distancia:(Km.) | 32,36 |
|---|---|---|---|---|---|---|
| TC 2 | | C.H. 2A | SÁBADO | 24/07/2021 | Tiempo a emplear: | 0:53:00 |
| MONTECALVO I | | REAGRUPAMIENTO I | SECCIÓN | 1 | | |
| | | | SECTOR | 4 | Promedio: | 36,6 |

| Nº | DIST . TOTAL | DIST . PARCIAL | DIRECCIÓN | INFORMACIÓN |
|---|---|---|---|---|

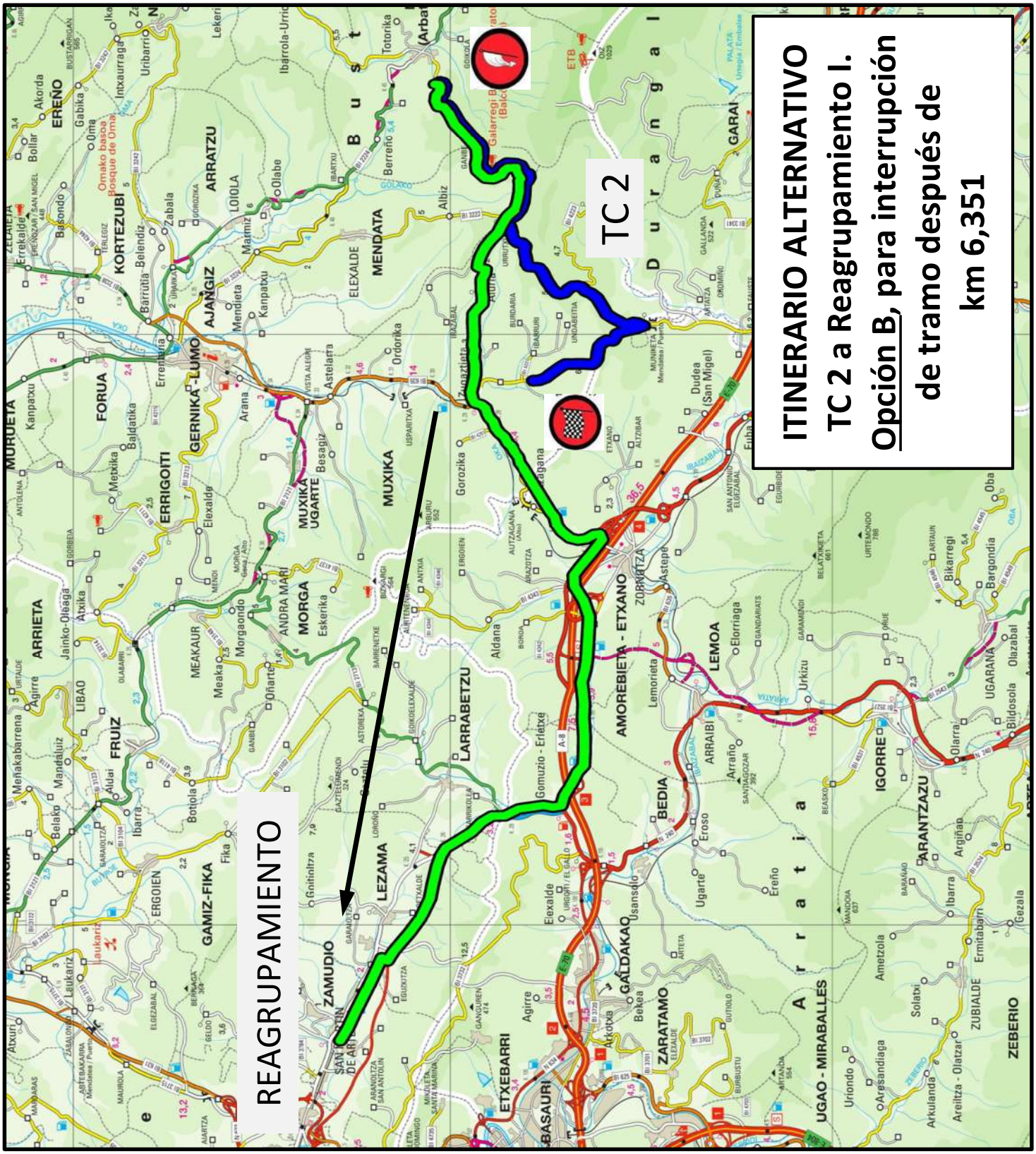

| IX RALLYE DE ZAMUDIO | | | ETAPA | 1 | Distancia:(Km.) | 32,36 |
|---|---|---|---|---|---|---|
| TC 2<br>MONTECALVO I | | C.H. 2A<br>REAGRUPAMIENTO I | SÁBADO | 24/07/2021 | Tiempo a emplear: | 0:53:00 |
| | | | SECCIÓN | 1 | | |
| | | | SECTOR | 4 | Promedio: | 36,6 |

| Nº | DIST . TOTAL | DIST . PARCIAL | DIRECCIÓN | INFORMACIÓN |
|---|---|---|---|---|

# ITINERARIO ALTERNATIVO
## TC 2 a Reagrupamiento I.
## Opción B, para interrupción de tramo después de km 6,351

| | | | | |
|---|---|---|---|---|
| 1 | **0,00** | 0,00 | 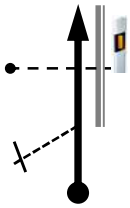 Salida en baliza sobre bionda después de camino | BI-3231<br> <br>TC-2<br>**MONTECALVO I**<br>15,930 km<br> <br>N 43°15'38''<br>W 2°35'58''<br>Dist. Regr. 32,36 |
| 2 | **6,35** | 6,35 | 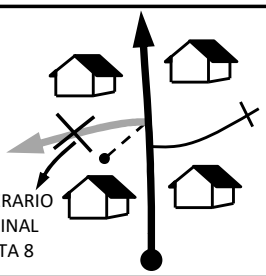  | BI-3231 x BI-3222<br> 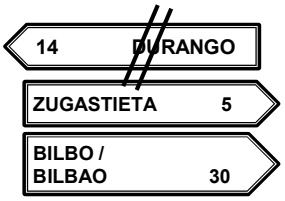 <br>Dist. Regr. 26,01 |
| 3 | **11,63** | 5,28 | 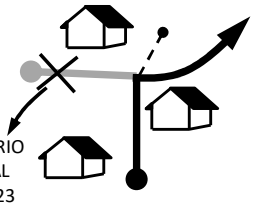  | BI-3231 x BI-3332<br> 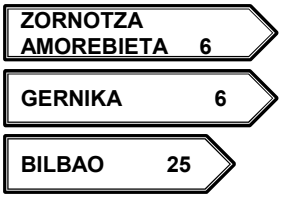 <br> <br>Dist. Regr. 20,74 |
| 4 | **11,71** | 0,08 | 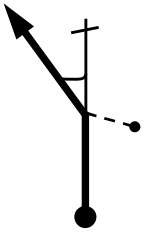 | BI-3332 x Desvío<br> <br>Dist. Regr. 20,65 |

**Seguir rutómetro en:**

Sector 4; Viñeta 25

| IX RALLYE DE ZAMUDIO | | | ETAPA | 1 | Distancia:(Km.) | 42,91 |
|---|---|---|---|---|---|---|
| TC 4 | | C.H. 4A | SÁBADO | 24/07/2021 | Tiempo a emplear: | 1:03:00 |
| MONTECALVO II | | REAGRUPAMIENTO II | SECCIÓN | 2 | | |
| | | | SECTOR | 9 | Promedio: | 40,9 |

| Nº | DIST . TOTAL | DIST . PARCIAL | DIRECCIÓN | INFORMACIÓN |
|---|---|---|---|---|

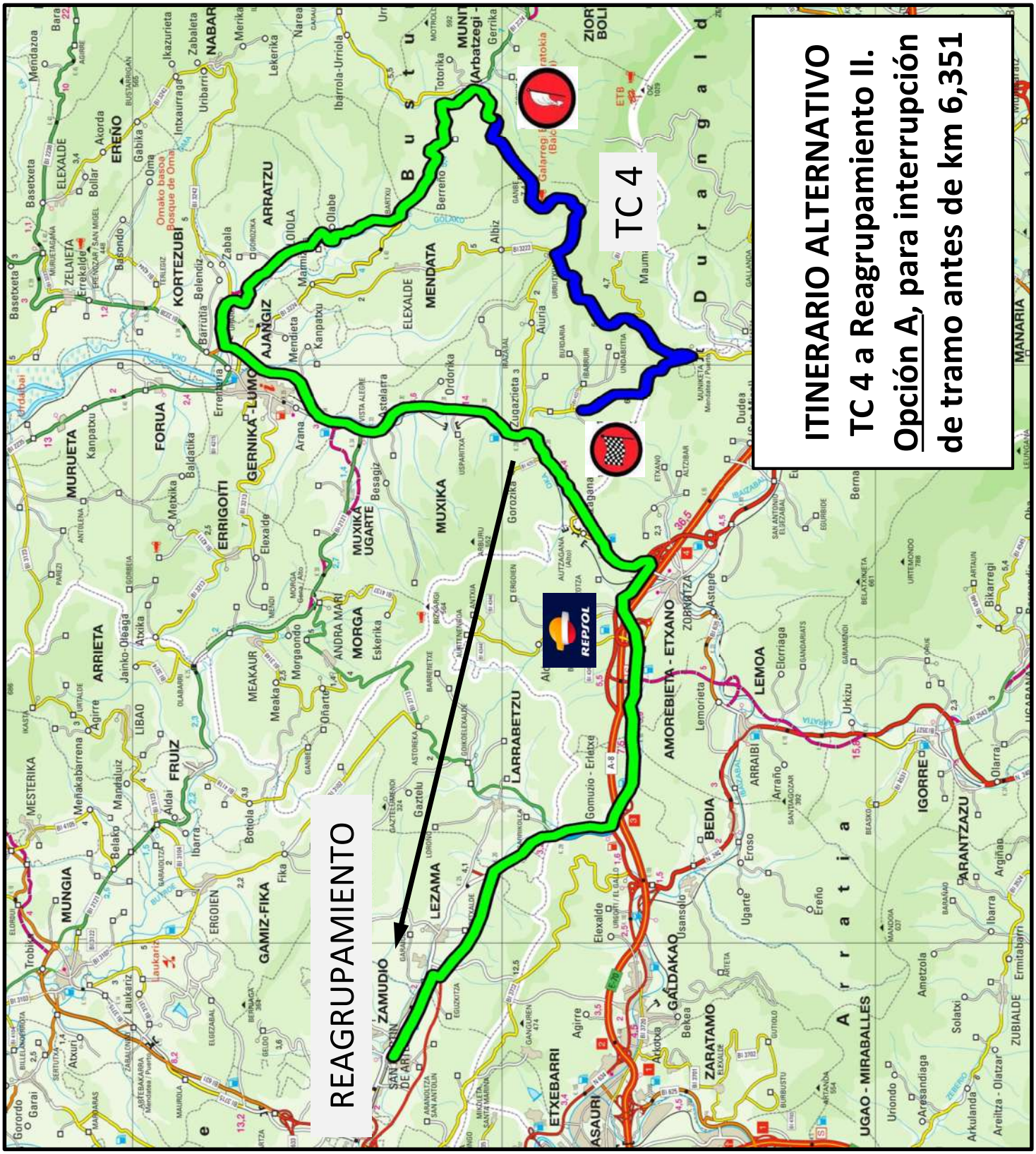

| IX RALLYE DE ZAMUDIO | | | ETAPA | 1 | Distancia:(Km.) | 42,91 |
|---|---|---|---|---|---|---|
| TC 4<br>MONTECALVO II | | C.H. 4A<br>REAGRUPAMIENTO II | SÁBADO | 24/07/2021 | Tiempo a emplear: | 1:03:00 |
| | | | SECCIÓN | 2 | | |
| | | | SECTOR | 9 | Promedio: | 40,9 |

| Nº | DIST . TOTAL | DIST . PARCIAL | DIRECCIÓN | INFORMACIÓN |
|---|---|---|---|---|

# ITINERARIO ALTERNATIVO
## TC 4 a Reagrupamiento II.
## Opción A, para interrupción de tramo antes de km 6,351

| | | | | |
|---|---|---|---|---|
| 1 | **0,00** | 0,00 | 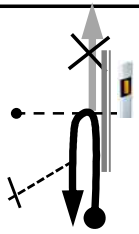 Salida en baliza sobre bionda después de camino | BI-3231<br> TC-4 **MONTECALVO II** 15,930 km<br> <br>N 43°15'38''<br>W 2°35'58''<br>Dist. Regr. **42,91** |
| 2 | **1,11** | 1,11 | 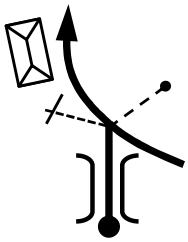 | BI-3231 x BI-2224<br> <br>Dist. Regr. **41,80** |
| 3 | **1,28** | 0,17 | 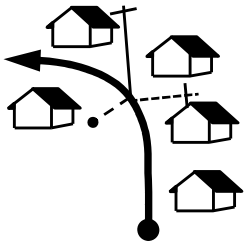 | BI-2224<br> <br>Dist. Regr. **41,63** |
| 4 | **12,85** | 11,57 | 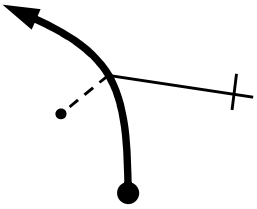 | BI-2224<br>Dist. Regr. **30,06** |
| 5 | **14,01** | 1,16 | 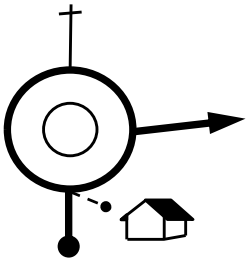 | BI-2224 x Desvío<br> 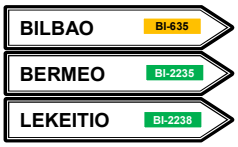 <br>Dist. Regr. **28,90** |

| IX RALLYE DE ZAMUDIO | | | ETAPA | 1 | Distancia:(Km.) | 42,91 |
|---|---|---|---|---|---|---|
| TC 4<br>MONTECALVO II | | C.H. 4A<br>REAGRUPAMIENTO II | SÁBADO | 24/07/2021 | Tiempo a emplear: | 1:03:00 |
| | | | SECCIÓN | 2 | | |
| | | | SECTOR | 9 | Promedio: | 40,9 |

| Nº | DIST . TOTAL | DIST . PARCIAL | DIRECCIÓN | INFORMACIÓN |
|---|---|---|---|---|
| 6 | **14,13** | 0,12 | 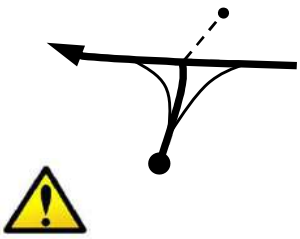 | BI-635<br> 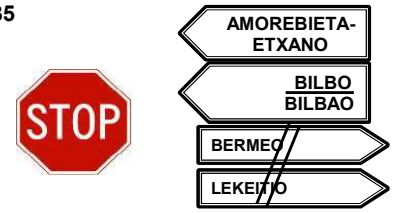 <br>Dist. Regr. **28,78** |
| 7 | **22,40** | 8,27 | 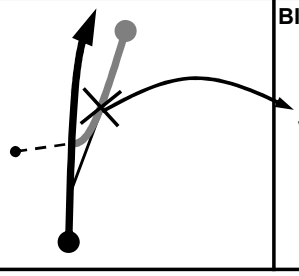 | BI-635<br>ITINERARIO ORIGINAL<br>VIÑETA 25<br> <br>Dist. Regr. **20,51** |

**Seguir rutómetro en:**

Sector 9; Viñeta 26

| IX RALLYE DE ZAMUDIO | | | ETAPA | 1 | Distancia:(Km.) | 32,36 |
|---|---|---|---|---|---|---|
| TC 4 | | C.H. 4A | SÁBADO | 24/07/2021 | Tiempo a emplear: | 1:03:00 |
| MONTECALVO II | | REAGRUPAMIENTO II | SECCIÓN | 2 | | |
| | | | SECTOR | 9 | Promedio: | 30,8 |

| Nº | DIST . TOTAL | DIST . PARCIAL | DIRECCIÓN | INFORMACIÓN |
|---|---|---|---|---|

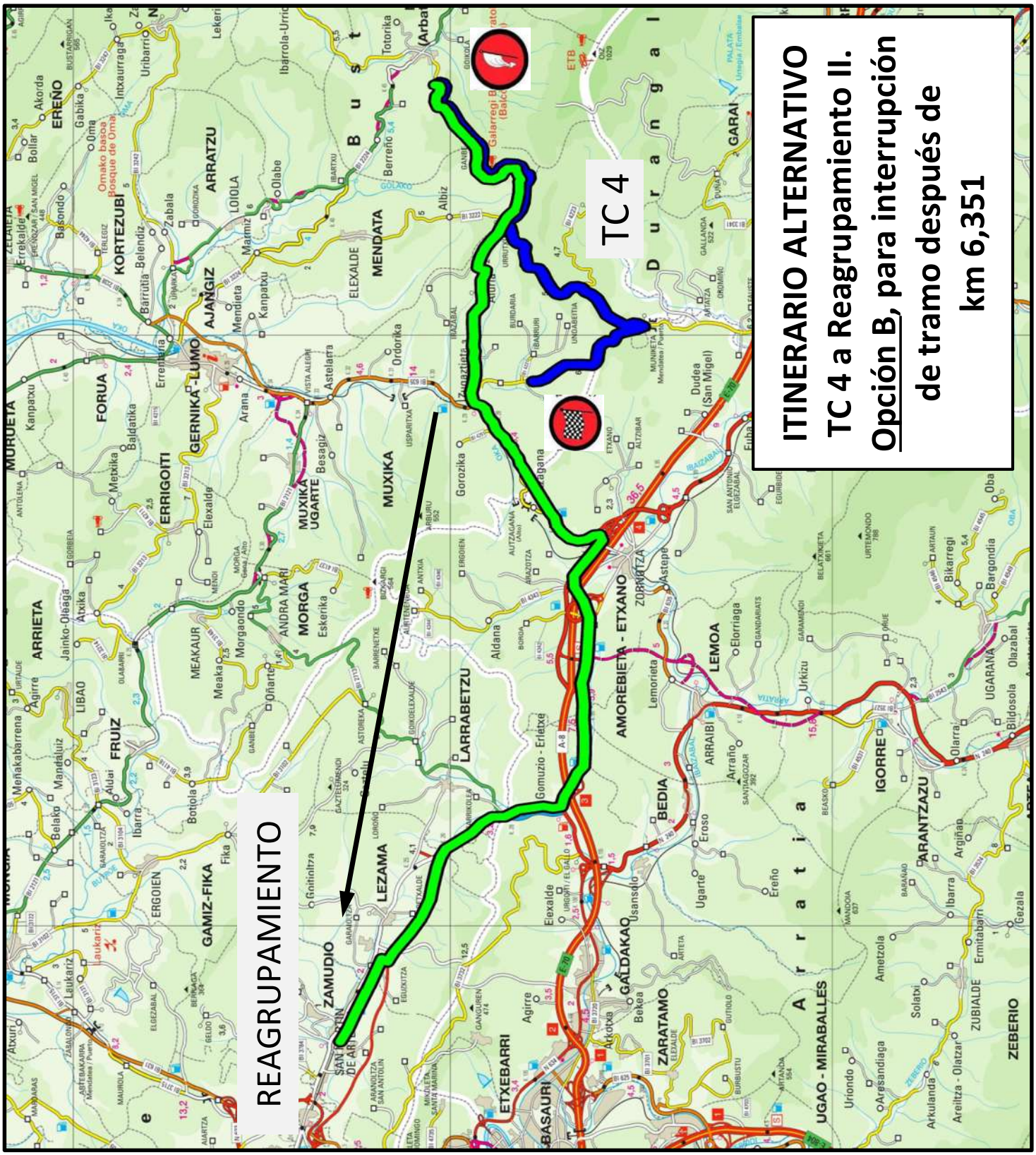

| IX RALLYE DE ZAMUDIO | | | ETAPA | 1 | Distancia:(Km.) | 32,36 |
|---|---|---|---|---|---|---|
| TC 4 MONTECALVO II | → | C.H. 4A REAGRUPAMIENTO II | SÁBADO | 24/07/2021 | Tiempo a emplear: | 1:03:00 |
| | | | SECCIÓN | 2 | | |
| | | | SECTOR | 9 | Promedio: | 30,8 |

| Nº | DIST . TOTAL | DIST . PARCIAL | DIRECCIÓN | INFORMACIÓN |
|---|---|---|---|---|

# ITINERARIO ALTERNATIVO
## TC 4 a Reagrupamiento II.
## Opción B, para interrupción de tramo después de km 6,351

| | | | | |
|---|---|---|---|---|
| 1 | **0,00** | 0,00 | 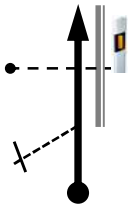 Salida en baliza sobre bionda después de camino | BI-3231<br>TC 4<br>TC-4<br>**MONTECALVO II**<br>15,930 km<br>R-0<br>N 43°15'38''<br>W 2°35'58''<br>Dist. Regr. **32,36** |
| 2 | **6,35** | 6,35 | 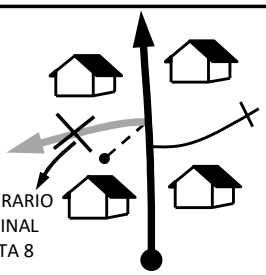 ITINERARIO ORIGINAL VIÑETA 8 | BI-3231 x BI-3222<br>14 DURANGO<br>ZUGASTIETA 5<br>BILBO / BILBAO 30<br>Dist. Regr. **26,01** |
| 3 | **11,63** | 5,28 | 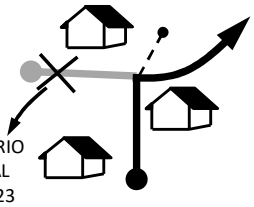 ITINERARIO ORIGINAL VIÑETA 23 | BI-3231 x BI-3332<br>ZORNOTZA AMOREBIETA 6<br>GERNIKA 6<br>BILBAO 25<br> <br>Dist. Regr. **20,74** |
| 4 | **11,71** | 0,08 | 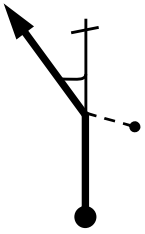 | BI-3332 x Desvío<br>ZORNOTZA AMOREBIETA<br>BILBO/ BILBAO<br>Dist. Regr. **20,65** |

**Seguir rutómetro en:**

Sector 9; Viñeta 25

| IX RALLYE DE ZAMUDIO | | | ETAPA | 1 | Distancia:(Km.) | 10,63 |
|---|---|---|---|---|---|---|
| TC 5 / 7<br>ZARATAMO I / II | ➡ | C.H. 6 / 8<br>TC6 / 8 - VIVERO I / II | SÁBADO | 24/07/2021 | Tiempo a emplear: | 0:19:00 |
| | | | SECCIÓN | 3 / 4 | | |
| | | | SECTOR | 13 / 18 | Promedio: | 33,6 |

| Nº | DIST . TOTAL | DIST . PARCIAL | DIRECCIÓN | INFORMACIÓN |
|---|---|---|---|---|

| IX RALLYE DE ZAMUDIO | | | ETAPA | 1 | Distancia:(Km.) | 10,63 |
|---|---|---|---|---|---|---|
| TC 5 / 7<br>ZARATAMO I / II | → | C.H. 6 / 8<br>TC6 / 8 - VIVERO I / II | SÁBADO | 24/07/2021 | Tiempo a emplear: | 0:19:00 |
| | | | SECCIÓN | 3 / 4 | | |
| | | | SECTOR | 13 / 18 | Promedio: | 33,6 |

| Nº | DIST . TOTAL | DIST . PARCIAL | DIRECCIÓN | INFORMACIÓN |
|---|---|---|---|---|
| 1 | **0,00** | 0,00 |  | BI-3702<br> <br>TC-5/7<br>**ZARATAMO I/II**<br>5,502 km<br> <br>N 43°12'32"<br>W 2°52'07" |
| 2 | **0,60** | 0,60 | 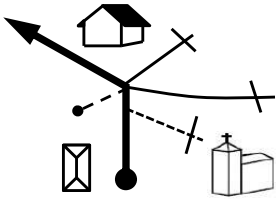 | BI-3701 x BI-3702<br> <br>Dist. Regr. 10,03 |
| 3 | **1,79** | 1,18 | 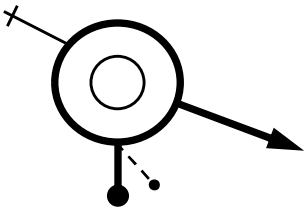 | BI-3702 x Local<br> <br>Dist. Regr. 8,85 |
| 4 | **2,30** | 0,52 | 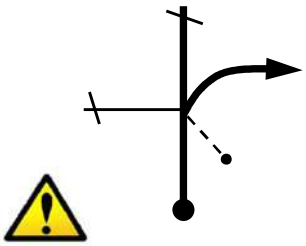 | Desvío hacia BI-625<br> 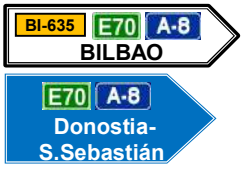 <br>Dist. Regr. 8,33 |
| 5 | **4,18** | 1,88 | 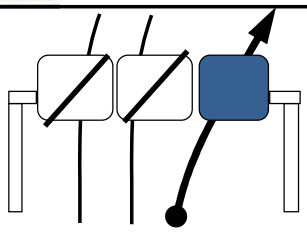 <br>VIÑETA 17 DE RUTÓMETRO | Desvío hacia A-8<br> 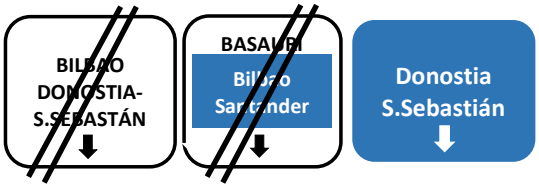 <br>SEGUIR A8 HASTA SALIDA 105<br>Dist. Regr. 6,45 |

## Seguir rutómetro en:

Sector 13; Viñeta 18

Sector 18; Viñeta 18

| IX RALLYE DE ZAMUDIO | | | ETAPA | 1 | Distancia:(Km.) | 10,29 |
|---|---|---|---|---|---|---|
| TC 6<br>VIVERO I | ➡ | C.H. 6A<br>REAGRUPAMIENTO III | SÁBADO | 24/07/2021 | Tiempo a emplear: | 0:19:00 |
| | | | SECCIÓN | 3 | | |
| | | | SECTOR | 14 | Promedio: | 32,5 |

| Nº | DIST . TOTAL | DIST . PARCIAL | DIRECCIÓN | INFORMACIÓN |
|---|---|---|---|---|

| IX RALLYE DE ZAMUDIO | | | ETAPA | 1 | Distancia:(Km.) | 10,29 |
|---|---|---|---|---|---|---|
| TC 6<br>VIVERO I | | C.H. 6A<br>REAGRUPAMIENTO III | SÁBADO | 24/07/2021 | Tiempo a emplear: | 0:19:00 |
| | | | SECCIÓN | 3 | | |
| | | | SECTOR | 14 | Promedio: | 32,5 |

| Nº | DIST . TOTAL | DIST . PARCIAL | DIRECCIÓN | INFORMACIÓN |
|---|---|---|---|---|
| 1 | **0,00** | 0,00 | 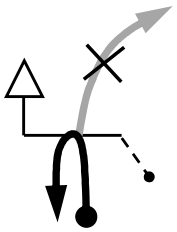 | BI-3732<br>TC 6<br>TC-6<br>**VIVERO I**<br>9,298 km<br>R-0<br>N 43°13'58''<br>W 2°49'05'' |
| 2 | **0,27** | 0,27 | 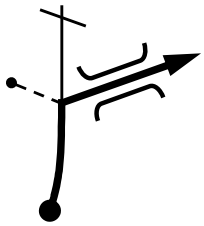 | Desvio hacia N-634<br>DONOSTIA<br>S.SEBASTIÁN 108<br>Dist. Regr. 10,02 |
| 3 | **1,52** | 1,25 | 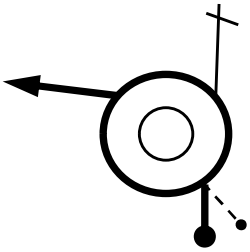 | BI-737<br>LARRABETZU<br>GETXO<br>Dist. Regr. 8,77 |
| 4 | **1,81** | 0,29 | 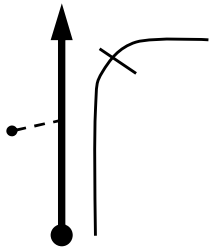 | BI-737<br>Dist. Regr. 8,48 |
| 5 | **3,08** | 1,27 |  | BI-737<br>LARRABETZU<br>Morga gana/alto<br>BI-2713<br>Dist. Regr. 7,21 |
| 6 | **3,33** | 0,25 | 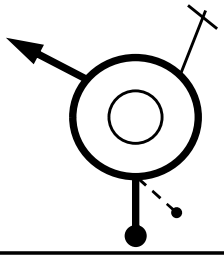 | Incorporación a Autovía<br>aireportua<br>Bilbao<br>**SEGUIR AUTOVIA HASTA SALIDA 22**<br>Dist. Regr. 6,96 |

| IX RALLYE DE ZAMUDIO | | | ETAPA | 1 | Distancia:(Km.) | 10,29 |
|---|---|---|---|---|---|---|
| TC 6<br>VIVERO I | | C.H. 6A<br>REAGRUPAMIENTO III | SÁBADO | 24/07/2021 | Tiempo a emplear: | 0:19:00 |
| | | | SECCIÓN | 3 | | |
| | | | SECTOR | 14 | Promedio: | 32,5 |

| Nº | DIST . TOTAL | DIST . PARCIAL | DIRECCIÓN | INFORMACIÓN |
|---|---|---|---|---|
| 7 | **4,98** | 1,65 | 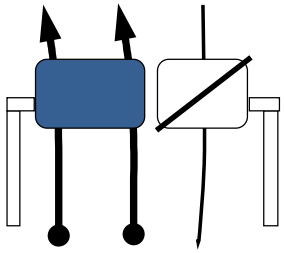 | N-637<br> 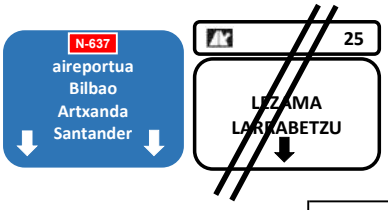 <br>Dist. Regr. 5,31 |
| 8 | **7,65** | 2,67 | 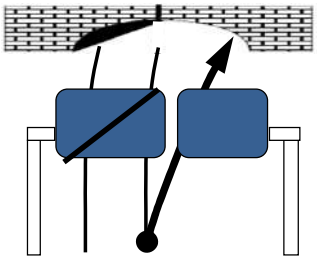 | Abandonar autovía<br> 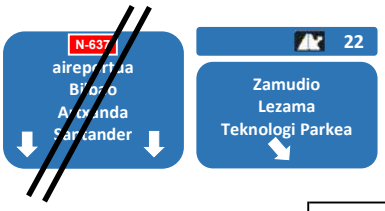 <br>Dist. Regr. 2,64 |
| 9 | **8,11** | 0,46 | 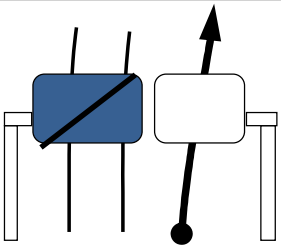 | Abandonar autovía<br> 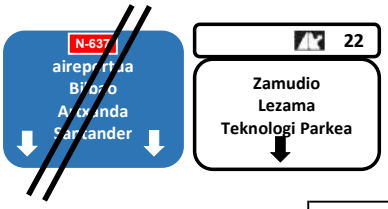 <br>Dist. Regr. 2,17 |
| 10 | **8,92** | 0,80 | 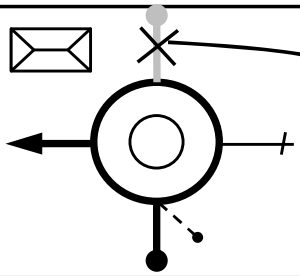 | Local x Pol. Torrelarragoiti<br>ITINERARIO ORIGINAL<br>VIÑETA 27<br>Dist. Regr. 1,37 |

**Seguir rutómetro en:**

Sector 14; Viñeta 28

| IX RALLYE DE ZAMUDIO | | | ETAPA | 1 | Distancia:(Km.) | 11,10 |
|---|---|---|---|---|---|---|
| TC 8 | | C.H. 8A | SÁBADO | 24/07/2021 | Tiempo a emplear: | 0:21:00 |
| VIVERO II | | FIN DE RALLYE | SECCIÓN | 4 | | |
| | | | SECTOR | 19 | Promedio: | 31,7 |

| Nº | DIST . TOTAL | DIST . PARCIAL | DIRECCIÓN | INFORMACIÓN |
|---|---|---|---|---|

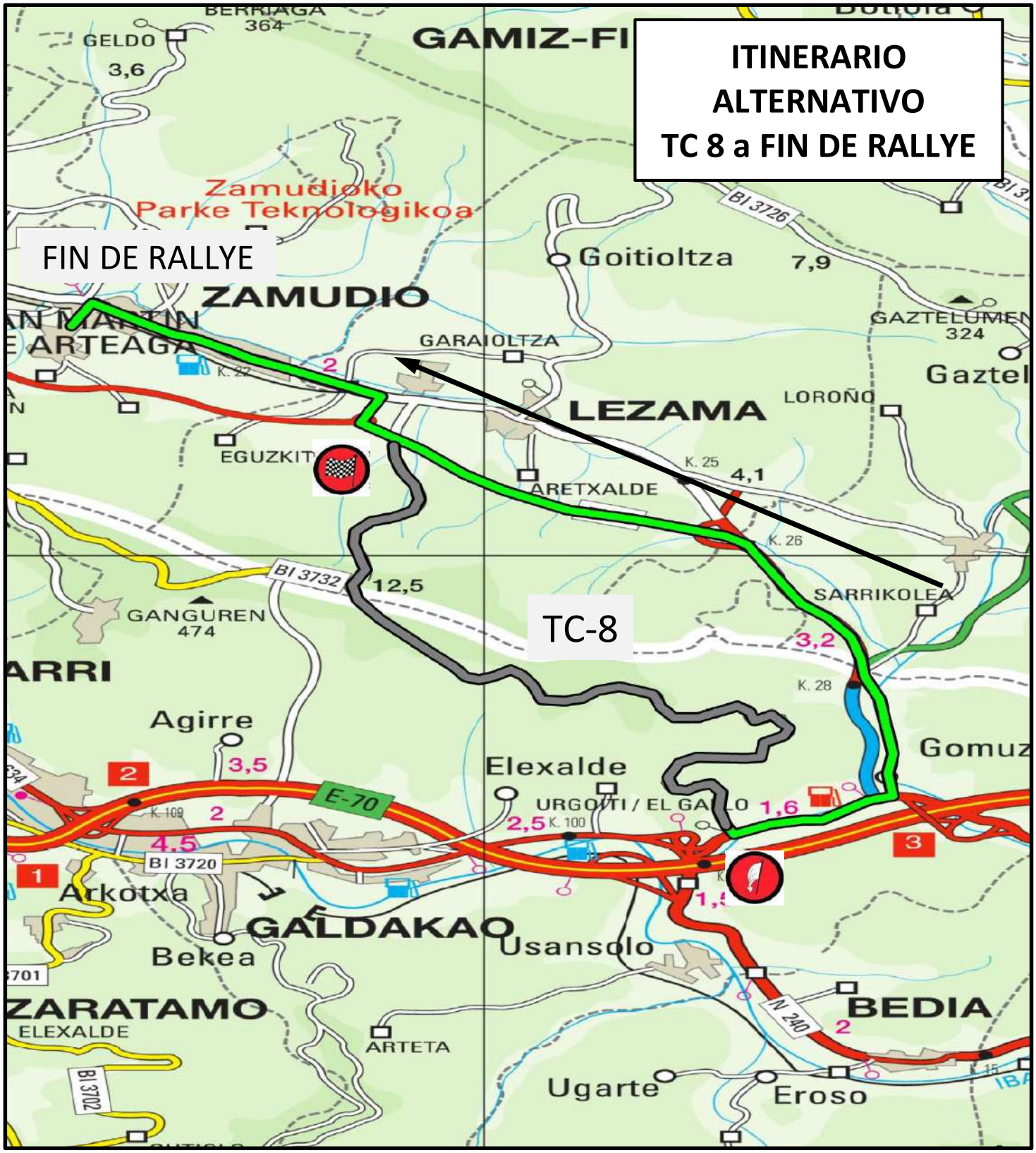

| IX RALLYE DE ZAMUDIO | | | ETAPA | 1 | Distancia:(Km.) | 11,10 |
|---|---|---|---|---|---|---|
| TC 8<br>VIVERO II | | C.H. 8A<br>FIN DE RALLYE | SÁBADO | 24/07/2021 | Tiempo a emplear: | 0:21:00 |
| | | | SECCIÓN | 4 | | |
| | | | SECTOR | 19 | Promedio: | 31,7 |

| Nº | DIST . TOTAL | DIST . PARCIAL | DIRECCIÓN | INFORMACIÓN |
|---|---|---|---|---|
| 1 | **0,00** | 0,00 | 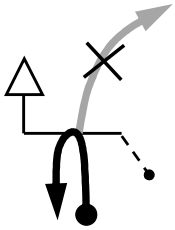 | BI-3732<br>TC 8<br>TC-8<br>**VIVERO II**<br>9,298 km<br>R-0<br>N 43°13'58''<br>W 2°49'05'' |
| 2 | **0,27** | 0,27 | 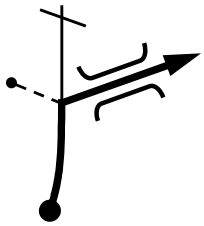 | Desvio hacia N-634<br>DONOSTIA<br>S.SEBASTIÁN 108<br>Dist. Regr. 10,83 |
| 3 | **1,52** | 1,25 | 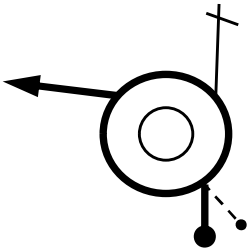 | BI-737<br>LARRABETZU<br>GETXO<br>Dist. Regr. 9,58 |
| 4 | **1,81** | 0,29 | 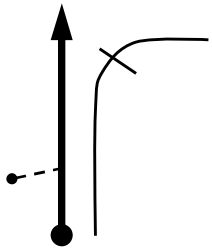 | BI-737<br>Dist. Regr. 9,29 |
| 5 | **3,08** | 1,27 |  | BI-737<br>LARRABETZU<br>Morga gana/alto<br>BI-2713<br>Dist. Regr. 8,02 |
| 6 | **3,33** | 0,25 | 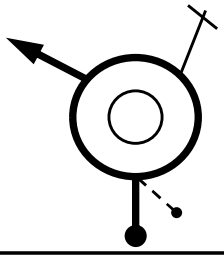 | Incorporación a Autovía<br>aireportua<br>Bilbao<br>**SEGUIR AUTOVIA HASTA SALIDA 22**<br>Dist. Regr. 7,77 |

| IX RALLYE DE ZAMUDIO | | | ETAPA | 1 | Distancia:(Km.) | 11,10 |
|---|---|---|---|---|---|---|
| TC 8<br>VIVERO II | | C.H. 8A<br>FIN DE RALLYE | SÁBADO | 24/07/2021 | Tiempo a emplear: | 0:21:00 |
| | | | SECCIÓN | 4 | | |
| | | | SECTOR | 19 | Promedio: | 31,7 |

| Nº | DIST . TOTAL | DIST . PARCIAL | DIRECCIÓN | INFORMACIÓN |
|---|---|---|---|---|
| 7 | 4,98 | 1,65 | 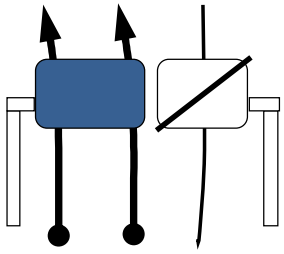 | N-637<br> 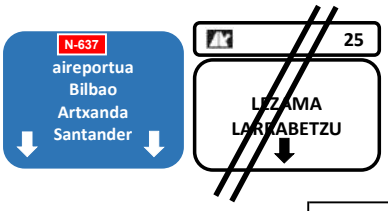 <br>Dist. Regr. 6,12 |
| 8 | 7,65 | 2,67 | 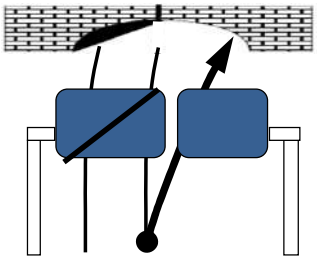 | Abandonar autovía<br> 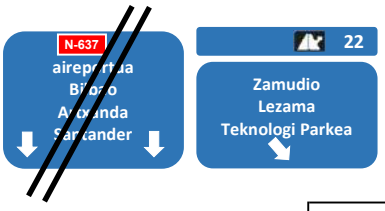 <br>Dist. Regr. 3,45 |
| 9 | 8,11 | 0,46 | 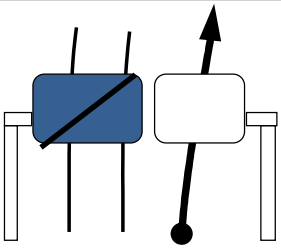 | Abandonar autovía<br> 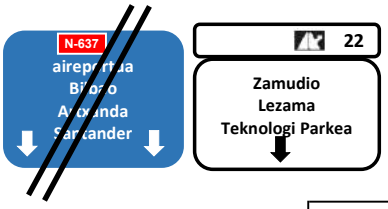 <br>Dist. Regr. 2,99 |
| 9 | 8,92 | 0,80 | 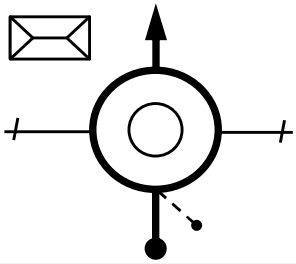 | Local<br>Dist. Regr. 2,18 |
| 10 | 9,36 | 0,45 | 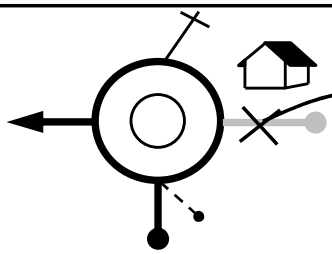 | Local x BI-737<br>ITINERARIO ORIGINAL VIÑETA 26<br> <br>Dist. Regr. 1,74 |

**Seguir rutómetro en:**

Sector 19; Viñeta 27

## Recorrido desde meta a salida de tramo 1/3 ARRIETA

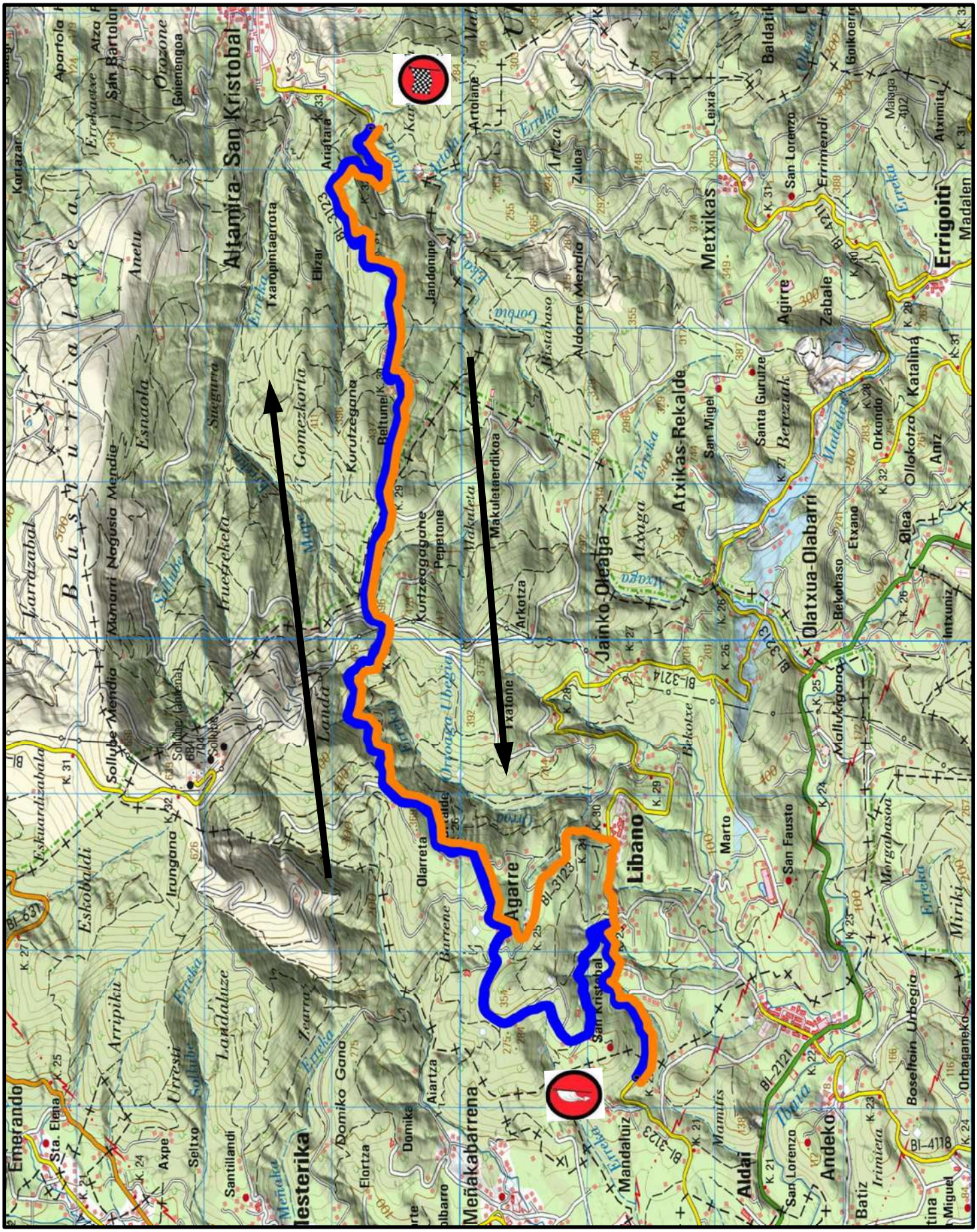
Emerando
Sta. Elena
Axpe
Seitxo
Santillandi
Eskobaldi
Arripiku
Urresti
Landaluze
Irungana
Sollube
Sollube Mendia
Eskuardizabala
Larrzabal
Bustinzuria
Manari
Nogusia Mendia
Esnaola
Suegurra
Fuestekela
Gomezkorta
Landa
Txaropintaerrota
Altamira-San Kristobal
Elizar
Ariaztara
Kurutzegana
Beltune
Jandonipe
Kurtzegagane
Pepetone
Makuleta
Makuletaerdikoa
Arkotza
Txatone
Olarreta
Barrene
Aiartza
Domiko Gana
Domike
Elortza
Zearra
Meñakabarrena
Mandaluiz
San Kristobal
Agarre
Libano
Jainko-Oleaga
Atxaga
Atxikas-Rekalde
San Miguel
Bekotze
Marto
Mamtis
Aldai
Andeko
San Lorenzo
Batiz
Irimiza
Bosetxain Urbegia
Orbaganeko
Olatxua-Olabarri
Mallukrgana
San Fausto
Morgabasoa
Miriki
Bekobaso
Etxano
Olea
Intxuniz
Ollokotza
Katalina
Aniz
Orkondo
Bereziak
Santa Gurutze
Agirre
Zabale
Metxikas
Leixia
San Lorenzo
Errimendi
Baldatik
Goikoerro
Malaga
Atximita
Errigoiti
Madalen
Zuloa
Artza
Artolane
Ndorre Mendia
Bistabaso
Gorbua
Elia
Mayola
Erreka
Ibaia
Ibaia
Ibaia

| IX RALLYE DE ZAMUDIO | | | ITINERARIO DE VUELTA A SALIDA | Distancia:(Km.) 22,20 |
|---|---|---|---|---|
| TC 1/3<br>ARRIETA I/II | → | TC 1/3<br>ARRIETA I/II | | Tiempo a emplear:<br>Promedio: |

| Nº | DIST . TOTAL | DIST . PARCIAL | DIRECCIÓN | INFORMACIÓN |
|---|---|---|---|---|
| 20 | 11,399 | 0,49 | 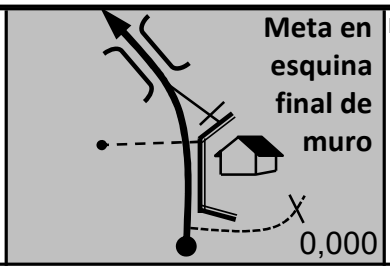  | BI-3123<br>  <br>N 43°21'32''<br>W 2°42'46''<br>Dist. Regr. 10,80 |

**PARA VOLVER A LA SALIDA DAR LA VUELTA Y VOLVER POR LA CARRETERA PRINCIPAL DEL TRAMO HASTA LA SALIDA. EVITAR LA ZONA ESTRECHA VOLVIENDO POR LA CARRETERA DE DOBLE CARRIL.**

# Recorrido desde meta a salida de tramo 2/4 MONTECALVO

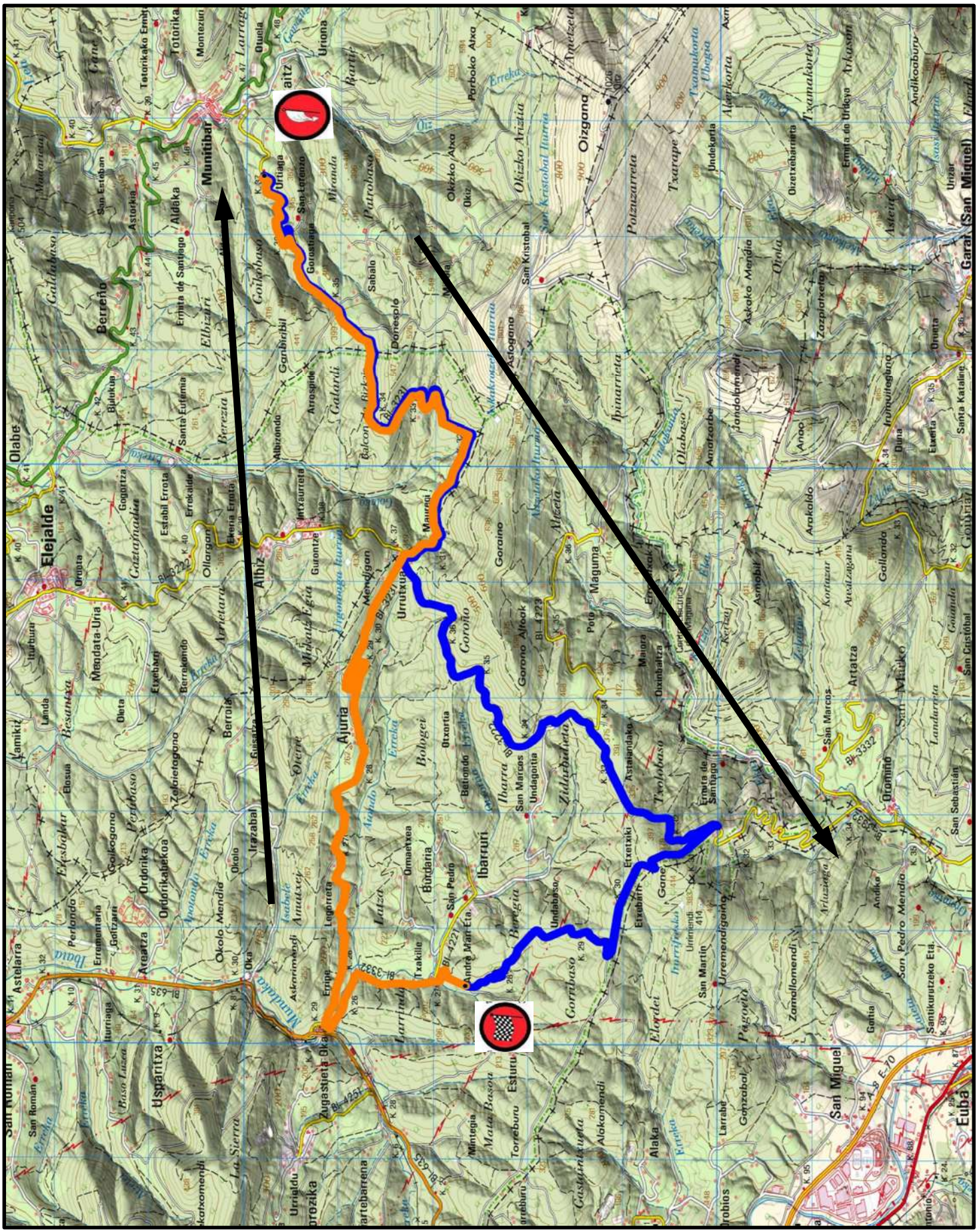
Munitibar
Elejalde
Olabe
Berreño
Aldeka
Ermita de Santiago
Elbizari
Albiz
Ajuria
Usparitxa
Zugastieta Oka
Ibarruri
Andra Mari Eta.
San Pedro
Ibarra
Zidurbideta
Goroño
Goraino
Maguma
Oizgana
Okizko Ariztia
Okizko Atxa
Donesolo
Sabalo
Patrobaso
Miranda
Galarli
Garibidbil
Gorostiaga
San Lorenzo
Uriona
Totorika
Montezuri
Aldeka
San Estéban
Astorkia
Santa Eufemia
Berezia
Ollargan
Ereka
Mendata-Uria
Etxebari
Berroiko
Berroia
Zelaietagoko
Ordorika
Ordorikabekoa
Arratza
Okolo Mendia
Okolo
Irazabal
Legorreta
Eripe
Larrinda
Txakile
Ormaetxea
Burdaria
Bologei
Otxarta
Bationdo
Undabaso
Beregia
Esturu
Torreburu
Mintegia
Mata Basoa
Alokomendi
Gastainkuruta
Gorribaso
Etxebarri
Etxetxiki
Astaiondaka
Tsolobaso
Maiora
Oxinbatza
Ermita de Santiago
San Marcos
Undagoitia
San Martin
Urremendigoiko
Zamollomendi
Pagoita
Gonzabol
Larrabe
Alaka
Elordi
Irrifeskia
Gane
Urrimendi
Ibarrieta
Mutiadeta
Usparitxa
Zugastieta
Urrigaldu
Orozika
Arteberrena
La Sierra
San Román
Astelarra
Iturriaga
Erriupe
Baso Luzea
Ibaia
Perlando
Erromentaria
Goitzari
Elosua
Besanka
Etxebakar
Goikogoko
Perobaso
Oleta
Lamikiz
Landa
Itxurbu
Gogoitza
Gaztañadia
Estabil Errota
Errekalde
Santa Eufemia
Bluku
Galdabaso
Berreño
Astorkia
Aldeka
Ermita de Santiago
Elbizari

| IX RALLYE DE ZAMUDIO | | | ITINERARIO DE VUELTA A SALIDA | Distancia:(Km.) 29,53 |
|---|---|---|---|---|
| TC 2/4 MONTECALVO I/II | → | TC 2/4 MONTECALVO I/II | | Tiempo a emplear: |
| | | | | Promedio: |

| Nº | DIST . TOTAL | DIST . PARCIAL | DIRECCIÓN | INFORMACIÓN |
|---|---|---|---|---|
| 21 | 15,930 | 0,43 | 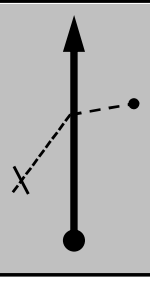 0,000 | BI-3332 N 43°14'29'' W 2°41'09'' Dist. Regr. 13,60 |
| 22 | 16,38 | 0,45 | 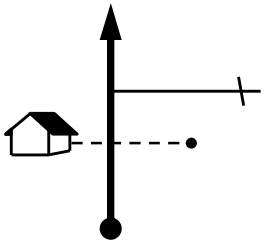 | BI-3332 N 43°14'39'' W 2°41'07'' Dist. Regr. 13,14 |
| 23 | 17,90 | 1,51 | 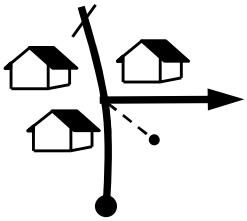 | BI-3332 x BI.3231 Dist. Regr. 11,63 |
| 24 | 23,18 | 5,28 | 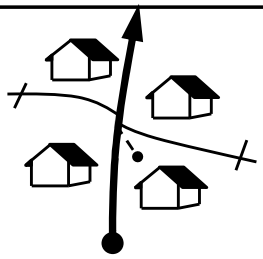 | BI-3231 A partir de esta viñeta circulamos por el tramo en sentido contrario Dist. Regr. 6,35 |

**SEGUIR POR LA CARRETERA PRINCIPAL HASTA LA SALIDA. CIRCULAR CON PRECAUCIÓN**

## Recorrido desde meta a salida de tramo 5/7 ZARATAMO

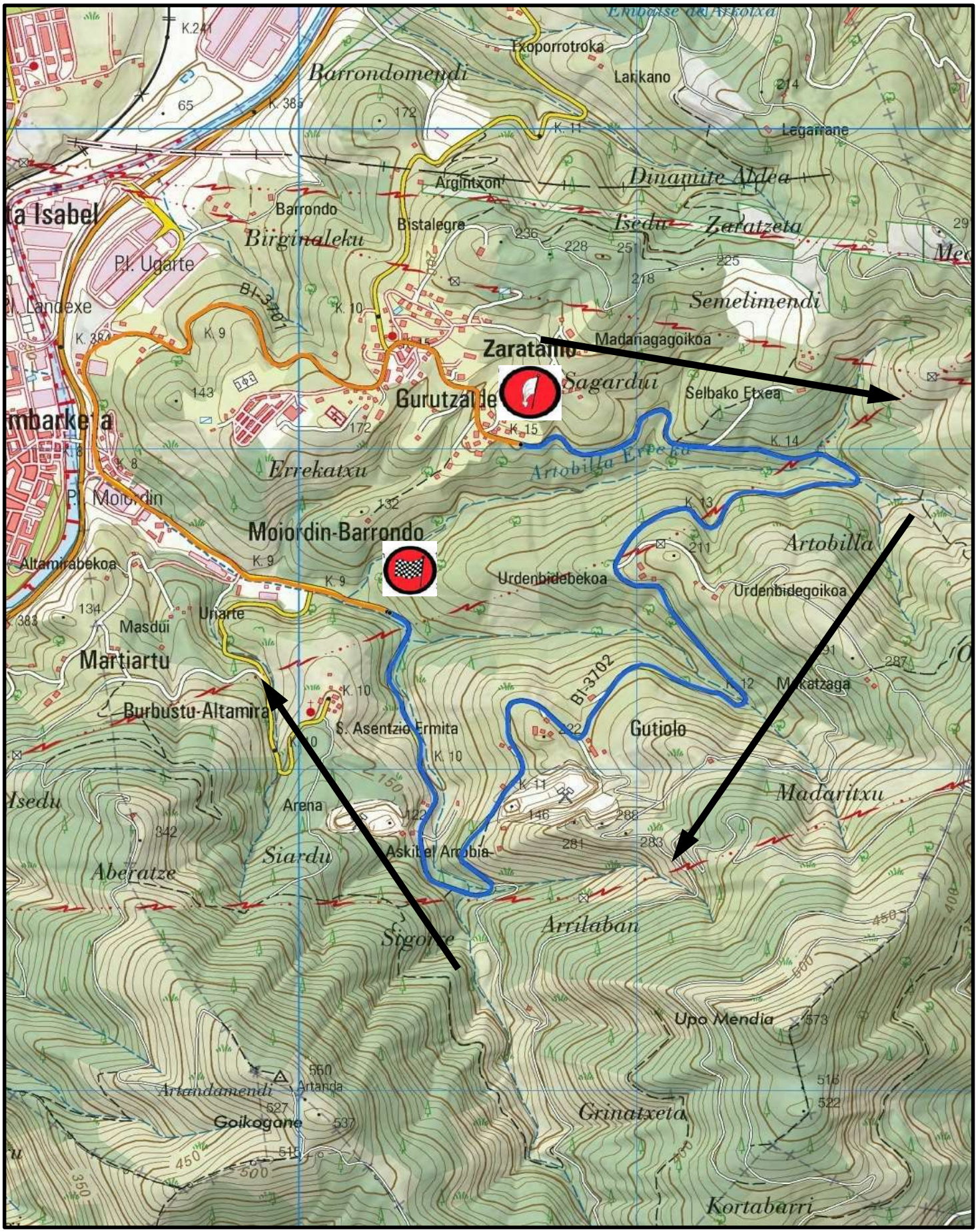

| IX RALLYE DE ZAMUDIO | | | ITINERARIO DE VUELTA A SALIDA | Distancia:(Km.) 8,75 |
|---|---|---|---|---|
| TC 5/7<br>ZARATAMO I/II | → | TC 5/7<br>ZARATAMO I/II | | Tiempo a emplear:<br>Promedio: |

| Nº | DIST . TOTAL | DIST . PARCIAL | DIRECCIÓN | INFORMACIÓN |
|---|---|---|---|---|
| 14 | **5,502** | 0,21 | 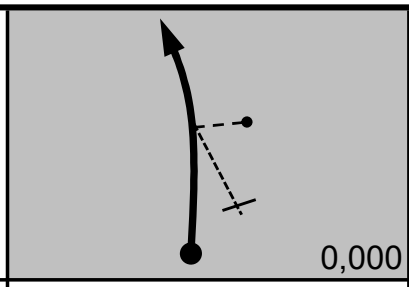 0,000 | BI-3702<br>  <br>N 43°12'15"<br>W 2°52'25"<br>Dist. Regr. **3,25** |
| 15 | **5,71** | 0,20 | 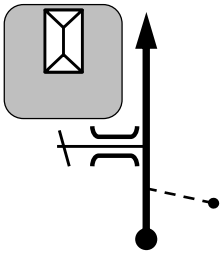 | BI-3702<br> <br> <br>N 43°12'17"<br>W 2°52'35"<br>Dist. Regr. **3,05** |
| 16 | **6,47** | 0,76 | 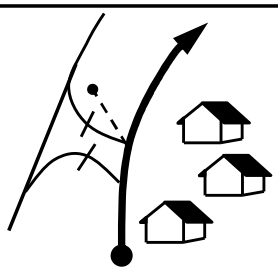 | BI-3702<br>Dist. Regr. **2,28** |
| 17 | **6,91** | 0,44 | 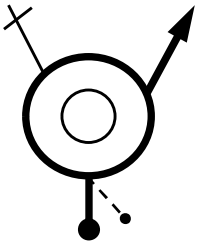 | BI-3702 x BI-3701<br>ZARATAMO<br>Dist. Regr. **1,85** |
| 18 | **8,14** | 1,23 | 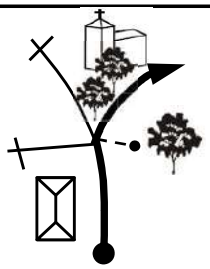 | BI-3701 x BI-3702<br>Dist. Regr. **0,61** |
| 19 | **8,27** | 0,13 | 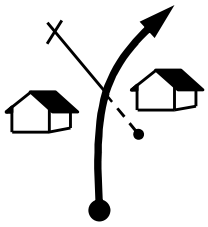 | BI-3702<br>Dist. Regr. **0,48** |

| IX RALLYE DE ZAMUDIO | | | ITINERARIO DE VUELTA A SALIDA | Distancia:(Km.) 8,75 |
|---|---|---|---|---|
| TC 5/7<br>ZARATAMO I/II | → | TC 5/7<br>ZARATAMO I/II | | Tiempo a emplear:<br>Promedio: |

| Nº | DIST . TOTAL | DIST . PARCIAL | DIRECCIÓN | INFORMACIÓN |
|---|---|---|---|---|
| 20 | **8,75** | 0,41 | 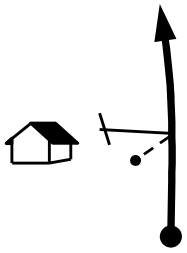 | BI-3702<br>TC 5/7<br>TC-5/7<br>**ZARATAMO I/II**<br>5,502 km<br>R-0<br>N 43°12'32''<br>W 2°52'07''<br>Dist. Regr. **0,00** |

# Recorrido desde meta a salida de tramo 6/8 VIVERO

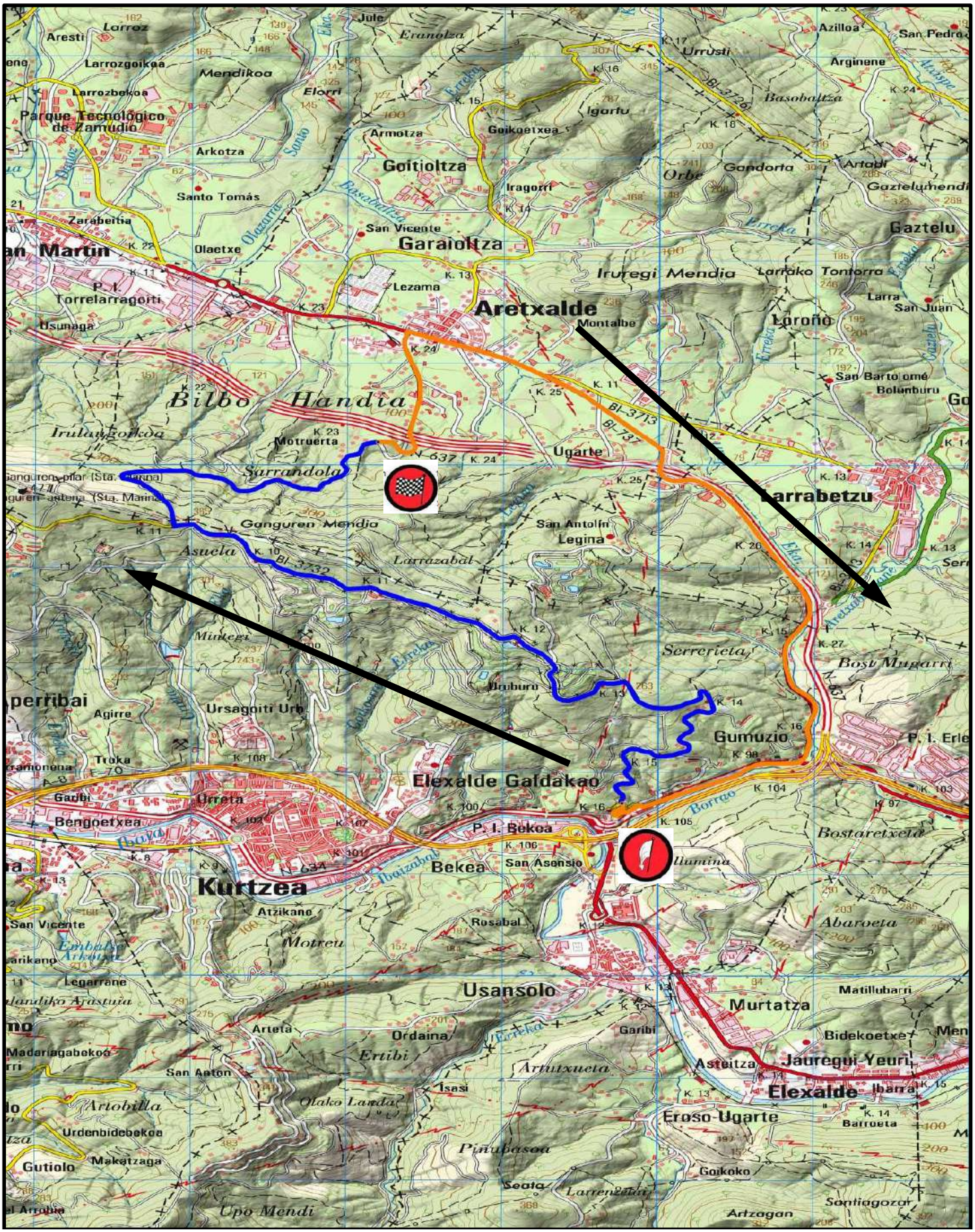
Aretxalde
Elexalde Galdakao
Kurtzea
Bilbo Handia
Garaioltza
Goitioltza
Usansolo
Elexalde
Larrabetzu
Gumuzio
Bekea
P. I. Bekoa
Parque Tecnológico de Zamudio
Santo Tomás
San Martin
Torrelarragoiti
Olaetxe
Lezama
Montalbe
Loroño
Ugarte
Surrandola
Ganguren Mendia
Asuela
Larrazabal
San Antolin
Legina
Serrerieta
Bost Mugarri
Bostaretxeta
Urreta
Bengoetxea
Troka
Agirre
Ursagoiti Urb.
Atzikano
Rosabal
Motreu
Arteta
Ordaina
Ertibi
Arrutxueta
Isasi
Olako Landa
Pinubasoa
Eroso-Ugarte
Goikoko
Murtatza
Matillubarri
Bidekoetxe
Asteitza
Jauregui-Yeuri
Ibarra
Barroeta
Garibi
Abaroeta
Santiagozar
Artzagan
Upo Mendi
Seata
Larrenzulu
Urdenbidebekoa
Makatzaga
Gutiolo
Arriobilla
San Anton
Legarrane
San Vicente
Madariagabekoa
Iruregi Mendia
Larrako Tontorra
Gaztelu
Gaztelumendi
Artabi
Gondorta
Orbe
Basobaltza
Arginene
Azilloa
San Pedro
Urrusti
Igartu
Goikoetxea
Iragorri
Armotza
Arkotza
Zarabeitia
Larrozbekoa
Larrozgoikoa
Larroz
Aresti
Mendikoa
Elorri
Eranolza
Jule
Iruregi-gorkoa
Motruerta
Mineri
Uruburu
Ursagoiti Urb.
Ilumina
San Bartolomé
Bolunburu
Larra
San Juan
Larra
Ibaizabal
Borrego
Ibaiza
Ibaiza
Ibaiza

| IX RALLYE DE ZAMUDIO | | | ITINERARIO DE VUELTA A SALIDA | Distancia:(Km.) 17,97 |
|---|---|---|---|---|
| TC 6/8<br>VIVERO I/II | → | TC 6/8<br>VIVERO I/II | | Tiempo a emplear:<br>Promedio: |

| Nº | DIST . TOTAL | DIST . PARCIAL | DIRECCIÓN | INFORMACIÓN |
|---|---|---|---|---|
| 21 | 9,298 | 0,35 | 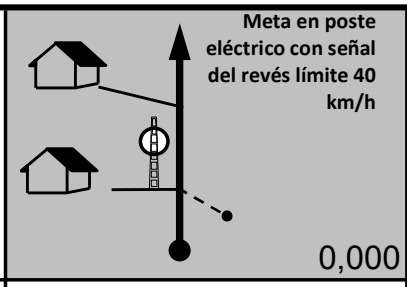  | Local<br>  <br>N 43°15'53"<br>W 2°50'12"<br>Dist. Regr. 8,67 |
| 22 | 9,76 | 0,46 | 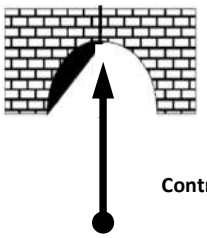  | Local<br>  <br> <br>N 43°15'54"<br>W 2°50'06"<br>Dist. Regr. 8,21 |
| 23 | 10,55 | 0,79 | 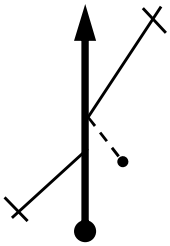 | Local<br>Dist. Regr. 7,42 |
| 24 | 10,79 | 0,24 | 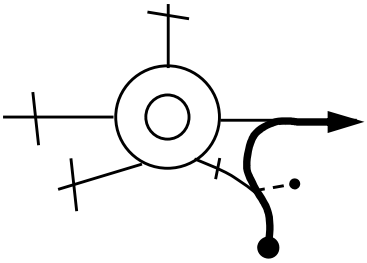 | Local x BI-737<br> <br>Dist. Regr. 7,18 |
| 25 | 11,83 | 1,04 | 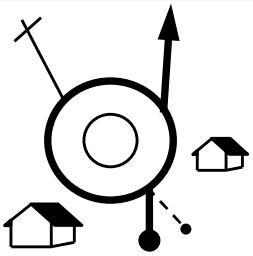 | BI-737<br>Dist. Regr. 6,13 |
| 26 | 12,86 | 1,03 | 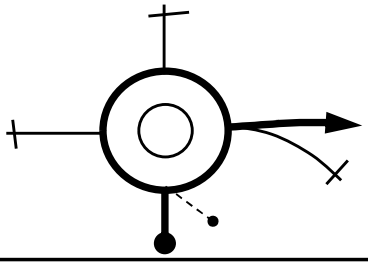 | Dirección autopista<br> <br>Dist. Regr. 5,11 |

| IX RALLYE DE ZAMUDIO | | | ITINERARIO DE VUELTA A SALIDA | Distancia:(Km.) 17,97 |
|---|---|---|---|---|
| TC 6/8<br>VIVERO I/II | → | TC 6/8<br>VIVERO I/II | | Tiempo a emplear:<br>Promedio: |

| Nº | DIST . TOTAL | DIST . PARCIAL | DIRECCIÓN | INFORMACIÓN |
|---|---|---|---|---|
| 27 | 14,15 | 1,29 | 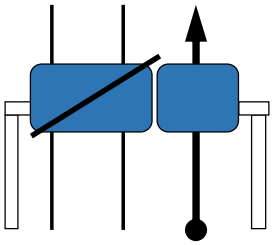 | N-637<br> 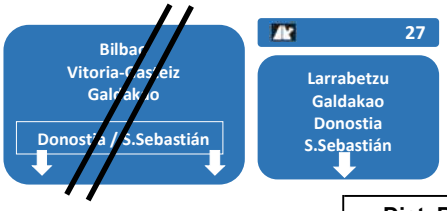 <br>Dist. Regr. 3,82 |
| 28 | 14,66 | 0,51 | 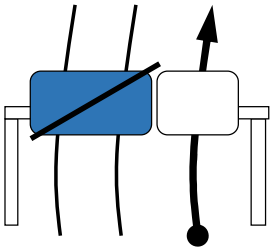 | N-637<br> 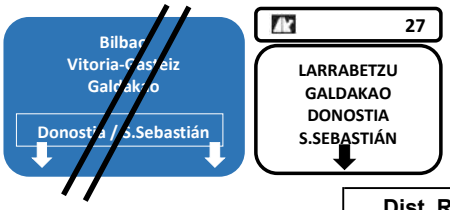 <br>Dist. Regr. 3,31 |
| 29 | 14,97 | 0,31 | 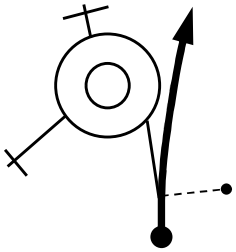 | N-637 x BI-737<br>Dist. Regr. 2,99 |
| 30 | 16,44 | 1,47 | 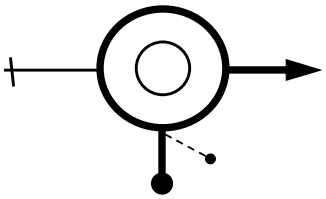 | BI-737 x N-634<br> <br>Dist. Regr. 1,53 |
| 31 | 17,59 | 1,15 | 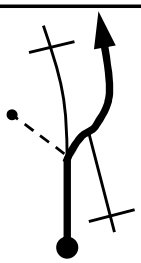 | N-634 x BI-3732<br> 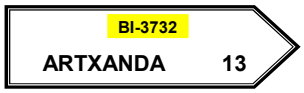 <br>Dist. Regr. 0,38 |
| 32 | 17,97 | 0,38 | 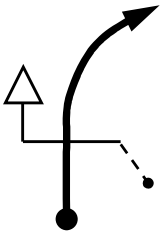 | BI-3732<br> <br>TC-6/8<br>**VIVERO I/II**<br>9,298 km<br> <br>N 43°13'58"<br>W 2°49'05" |

## Solicitud de reincorporación de vehículo a la competición

### A/ Director de Carrera

D.: _____

concursante del vehículo nº _____ con licencia _____

**EXPONE:**

Que durante el desarrollo de la prueba, el vehículo participante ha quedado fuera de la competición, por lo que,

**SOLICITA:**

Que en conformidad con la reglamentación vigente, autorice su reincorporación a la competición en el comienzo de la Sección _____

Fdo. D: _____

Telf. Contacto: _____

Recibido a las _____ horas

Fdo. (por Dirección de Carrera):_____

**Autorizado por Dirección de Carrera**
Reincorporación en el CH nº____ antes de las _____
Recoger carnet de control en_____

SOS